

BOARDMAN / OTTAWAY DOWNTOWN RIVERFRONT

**TRAVERSE CITY DOWNTOWN
DEVELOPMENT AUTHORITY**

JULY 2022: COMMUNITY INPUT

SEPTEMBER 2022: DESIGN FEEDBACK

INFORM STUDIO PLACEMAKING LEAD & ARCHITECTURE

BURO HAPPOLD ENGINEERING STRUCTURES, MOBILITY & LIGHTING

SPACKMAN MOSSOP MICHAELS (SMM) URBAN DESIGN & LANDSCAPE ARCHITECTURE

BLUE ORANGE CONSULTING LOCAL ADVISOR / STAKEHOLDER & COMMUNITY ENGAGEMENT

HUBBELL, ROTH & CLARK CIVIL ENGINEERING

**COMMUNITY
INPUT**

#2

MOBILITY - FORMS OF TRANSPORTATION

BACKGROUND INFORMATION

While traversing through a pathway, a visitor may see people traveling in different ways. It's common to see bikers, pedestrians, and more recently, electric scooters sharing the same path. In this station, we explain some of the equipment required to support different modes of travel.

DIRECTIONS

1. Grab some BLUE sticker dots.
2. Review one category and one image at a time. Decide if YOU want to see these uses included in the Riverfront.
3. Place a BLUE sticker dot under "YES" or "NO" depending on how you feel about the use.

COMMENTS

Use a post-it note and add your thoughts here.

Why are you excited?

Why are you concerned?

What are we not thinking of?

PEDESTRIAN



WHEELCHAIR + MOBILITY AID



STROLLER PUSHING



RUNNING



DOG-WALKING

WHO ARE WE MISSING?


Use post-it notes to place your suggestions here...

- | | |
|--|---|
| Shade +5 | non-wheel chair - less than 100% mobility (canes, walkers, etc) +2 |
| Rules for e-bikes motorized transport | wayfinding +1 |
| Benches! A place to rest while walking +7 | Good separation between different types of paths, lots of green life +2 |
| Places to sit +8 | Dog friendly zones in theory are a great idea, it can be chaotic if not regulated (my children have a major dog fear) |
| Railing heights w/small kids + drops down +2 | |
| Public art +7 | |

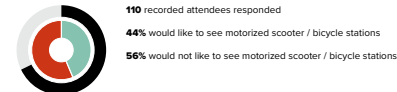
LAND



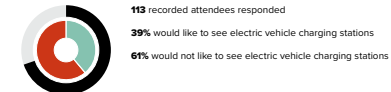
RIDESHARE PICKUP LOCATIONS



MOTORIZED SCOOTER / BICYCLE STATIONS




ELECTRIC VEHICLE CHARGING STATIONS



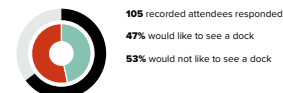
WATER



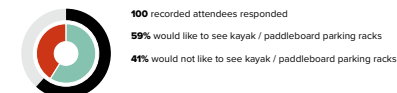
KAYAK / CANOE LAUNCH



DOCK



KAYAK / PADDLEBOARD PARKING RACKS



Pedestrians & wheelchair only

Would not want elec. charging station etc. by water. Other locations? +1

Docks & storage create a socio-economic hierarchy. This river is NOT the place for that +2

legal golf carts on 25 mph city streets +1

Public (personal) bike parking [instead of bike rental] +5

Maybe only parallel parking for boats but not a dock +3

Pick up drop off area +1

Walkway should be bikes and walking only +1

Any vehicle should be able to park in spaces w/ EV chargers, not just electric cars

Delivery trucks and kayaks in an alley don't mix well

Put parking underground big lot across river

Parking ideas okay, but as long as they don't take up green space

This defined area should be 4 times the size

Long term would really like to see walking/ biking connectivity from south of airport - it's a growing area +2

Keep cars out of downtown - no charging stations in red area +1

This street should be 100% pedestrian +1

I love incentives for renewable energy - I can imagine better locations in the city than a river

Bike Racks not in parking spaces +1

Bike stations without motorized scooter stations +6

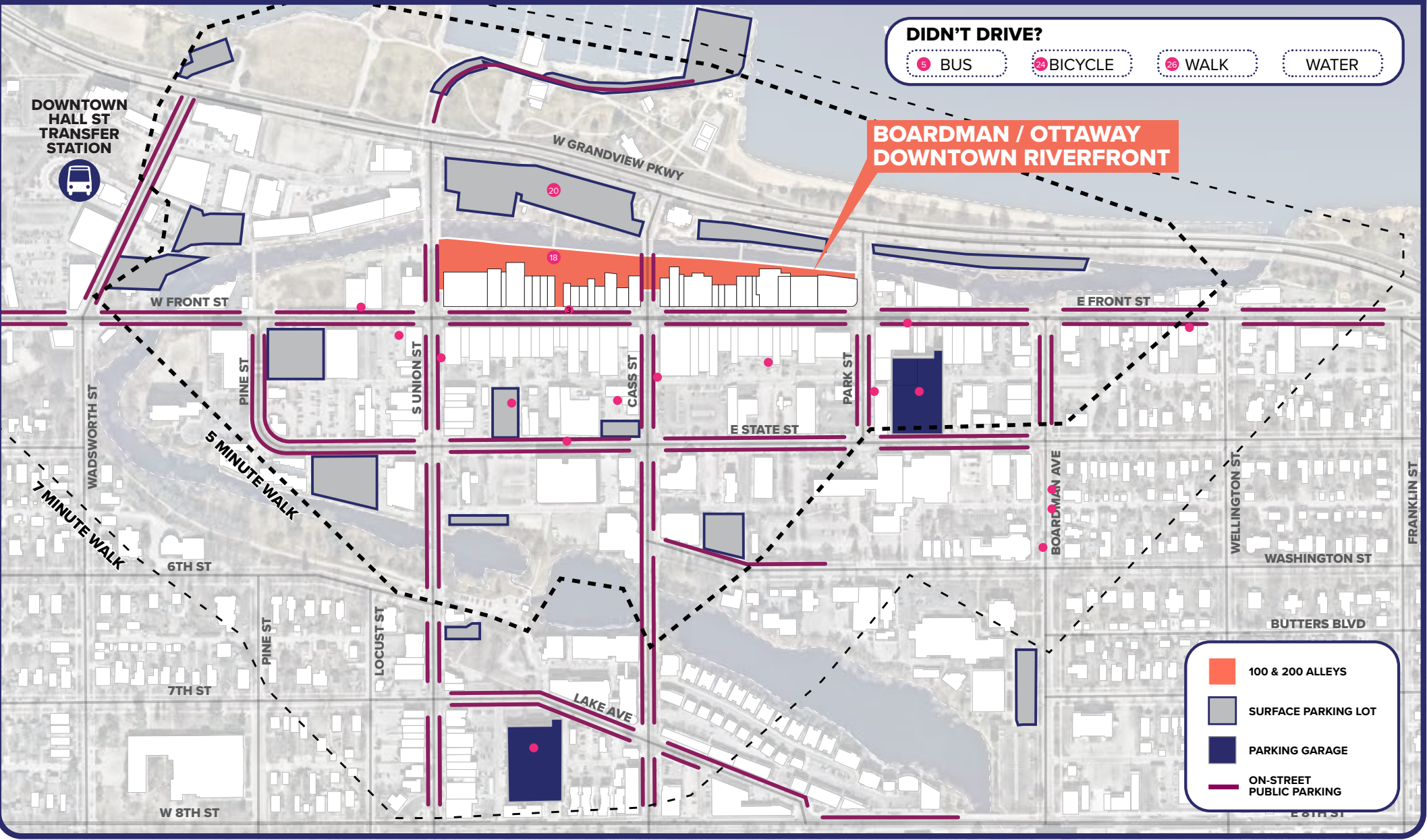
[Docks] both at kayak/canoe height and at motorboat height

MOBILITY - PARKING

MAP DIRECTIONS

- 1. Place a push-pin in the location that you parked today
- 2. If you did not drive today, place a pin in box for YOUR method of travel.

PARKING MAP



DIRECTIONS

- 1. Grab some GREEN, YELLOW, and RED sticker dots.
- 2. Review one image at a time. Decide YOUR level of comfort parking in each type and place a sticker dot.

GREEN means “I’m comfortable parking here.”

YELLOW means “I don’t prefer this method of parking, but I’ll park here if I have to.”

RED means “I really don’t like this method of parking and I try to avoid it if I can.”

DO YOU PREFER?



ON-STREET PARKING

54 responses



SURFACE PARKING LOT

46 responses



PARKING GARAGE

105 responses

COMMENTS

Use a post-it note and add your thoughts here.

What are we not thinking of?

- Close some of front street to traffic! +2
- Build parking garage near transfer station +4
- Receiving Deliveries
- Less surface parking due to runoff into river +1
- Parking outside of downtown, use shuttles
- KEEP business/employee parking plus cargo/ freight drop-off/pickup
- Eliminate parking by river in summer for pop-up food/retail/seating by river - place-making
- Use electric for trolleys
- Close by stop for shuttle buses important! +3
- Catch rain before it gets into river +4
- Keep cars out of downtown. Parking garages so ~
- Eliminate surface parking lots +7
- I like the idea of a parking garage +4
- Trolley (free) from parking garages to downtown +1
- Business employee parking remains +3
- I don't come downtown as often because I don't like parallel parking
- Shade for parking
- 2 story deck on river. Double parking of ~ to farmers market
- Double decker surface lot! +2
- Park outside of downtown and shuttle in +2
- Bike parking!!! +8
- MUST have employee parking! +6
- More bike parking +2
- Embrace the car park philosophy - provide incentives to motivate people to change +1

MOBILITY - SPATIAL ARRANGEMENT

BACKGROUND INFORMATION

There are many different ways to travel. And there are many ways that streets can be designed to allow people who are travelling in different ways to share a path. Some options completely separate all forms of travel. Other options are designed to be flexible depending on how many people are

using each type of travel. Some days or times of the week there are a lot of pedestrians, and other times there might be more cars or bicycles. Streets can be designed in a way to support those changing needs.

DIRECTIONS

Each column shows a way to create boundaries between different types of travel.

1. Grab TWO BLUE sticker dots.
2. Review each column of images and place ONE

BLUE sticker dot below the column YOU would like to see at the Riverfront.

3. Next, place ONE BLUE sticker dot on the line at the bottom where YOU feel most comfortable.

COMMENTS

Use a post-it note and add your thoughts here.

Why are you excited?

Why are you concerned?

What are we not thinking of?

Recycling station for businesses +2

Combine dumpsters and have daily pickups instead of 20 different ones +4

Back alley retail

Permanently close Front St like 3rd St promenade in Santa Monica, CA and during Covid 2020 +3

Restrict deliveries to certain hours +3

I did NOT like it when Front St was pedestrian only. (think of mobility of some folks) +4

I liked it when Front St. was pedestrian only 2 summers ago +10

Drop off area for seniors +5

The trick for seniors to park in a garage is to place more benches (& more warming heaters on the sidewalks in the winter!) +1

Unfortunately, we need to protect pedestrians from dangerous drivers

More separate from cars (eliminate) - but easy access to water +2

More green space, as much as possible +4

No cars if possible at all along river. +6

Physical barriers - plants & trees, not concrete +3

PHYSICAL BOUNDARY



PHYSICAL BARRIER

44 respondents

VISUAL BOUNDARY



FURNITURE PROTECTION

36 respondents



CHANGE IN MATERIAL

65 respondents



PAINT AND MARKINGS

16 respondents



SHARED STREET

53 respondents



WOONERF "LIVING STREET"

34 respondents

MORE SEPARATE

LESS SEPARATE



#3

INFRASTRUCTURE - LIGHTING

BACKGROUND INFORMATION

Lighting plays a critical role in the feeling of a public space. Quality of light is as important, if not more so, than quantity. The experience of light is also highly subjective. What feels safe to one person may not feel safe to someone else.

DIRECTIONS

1. Grab some BLUE, GREEN, and RED sticker dots.
2. Review each category one at a time.
3. Place a BLUE sticker dot in the “YES” or “NO” box depending if YOU would feel safe.

4. Place a GREEN or RED sticker dot under each image depending on how YOU feel about the image.
GREEN means “I like this and I want to see it at the Riverfront.”
RED means “I don’t want to see this at the Riverfront.”

COMMENTS

Use a post-it note and add your thoughts here.

Why are you excited?

Why are you concerned?

What are we not thinking of?

Light pollution concerns should EXCEED any codes, laws, etc

Minimize excessive light pollution - yet create safe, lighted areas + walkways +1

Bugs & insects are severe around lights

We are downtown - light pollution is inevitable. I want activities and energy until 11:00 and then turn it down to safety only lighting +1

Showy light is “cool”, but what about all that light pollution? No carnivals +1

Have it turn off at 11pm don't make it like Disney please :) - dim & sophisticated w/ safety in mind +6

Some lighting might be dangerous for people with balance/seizure

Keep lights on trees on Front St. Year round. Tree trunks on timer

In reference to wildlife / dark sky sensitivity - Definitely in some/or all areas where safety/ bright lights not needed

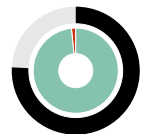
WOULD YOU FEEL SAFE HERE?



83 recorded attendees responded
57% would feel safe here
43% would not feel safe here



97 recorded attendees responded
86% would feel safe here
14% would not feel safe here



123 recorded attendees responded
98% would feel safe here
2% would not feel safe here

HOW SHOULD WE USE LIGHT?



RECREATION & ART



64 recorded attendees responded
73% would like to see recreation & art lighting
27% would not like to see recreation & art lighting



SHOWS & PERFORMANCES



61 recorded attendees responded
44% would like to see show & performance lighting
56% would not like to see show & performance lighting



WILDLIFE / DARK SKY SENSITIVITY



107 recorded attendees responded
92% would like to see lighting sensitive to wildlife & dark sky
8% would not like to see lighting sensitive to wildlife & dark sky




DEFINING SPACE & ZONES



91 recorded attendees responded
92% would like to see lighting that defines spaces & zones
8% would not like to see lighting that defines spaces & zones

WHICH LIGHTING METHODS DO YOU LIKE?



POLE




53 recorded attendees responded
21% would like to see pole lighting
79% would not like to see pole lighting



BOLLARD




70 recorded attendees responded
90% would like to see bollard lighting
10% would not like to see bollard lighting



HANDRAIL



120 recorded attendees responded
99% would like to see handrail lighting
1% would not like to see handrail lighting



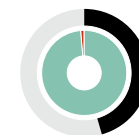
EMBEDDED PATH



59 recorded attendees responded
83% would like to see embedded path lighting
17% would not like to see embedded path lighting



INTEGRATED FURNITURE



74 recorded attendees responded
99% would like to see integrated furniture lighting
1% would not like to see integrated furniture lighting



SPOT / FOCAL LIGHT



43 recorded attendees responded
35% would like to see spot / focal lights
65% would not like to see spot / focal lights

INFRASTRUCTURE - PUBLIC FACILITIES

SHOULD WE INCLUDE THESE PUBLIC FACILITIES?

FACILITY PRIORITIES

RESTROOMS

123 recorded attendees responded

97% would like to see restrooms

3% would not like to see restrooms

BICYCLE REPAIR STATIONS

63 recorded attendees responded

62% would like to see bicycle repair stations

38% would not like to see bicycle repair stations

DEVICE CHARGING STATIONS

73 recorded attendees responded

49% would like to see device charging stations

51% would not like to see device charging stations

WI-FI

90 recorded attendees responded

92% would like to see Wi-Fi

8% would not like to see Wi-Fi

DOG BAG DISPENSERS

90 recorded attendees responded

94% would like to see dog bag dispensers

6% would not like to see dog bag dispensers

BICYCLE PARKING

80 recorded attendees responded

100% would like to see bicycle parking

0% would not like to see bicycle parking

IF YOU SAID YES, WHAT TYPES DO YOU PREFER?

WAVE RACK

99 recorded attendees responded

96% would like to see wave / u-racks

4% would not like to see wave / u-racks

INTEGRATED

26 recorded attendees responded

54% would like to see integrated bike parking

46% would not like to see integrated bike parking

BUILT-IN FURNITURE

41 recorded attendees responded

63% would like to see bike parking built into the furniture

37% would not like to see bike parking built into the furniture

LOCKERS

35 recorded attendees responded

6% would like to see bike lockers

94% would not like to see bike lockers

DRINKING FOUNTAINS

72 recorded attendees responded

99% would like to see drinking fountains

1% would not like to see drinking fountains

IF YOU SAID YES, WHAT TYPES DO YOU PREFER?

DOG FOUNTAIN

85 recorded attendees responded

98% would like to see dog fountains

2% would not like to see dog fountains

BOTTLE FILLER

100 recorded attendees responded

100% would like to see bottle fillers

0% would not like to see bottle fillers

TEMPORARY

38 recorded attendees responded

8% would like to see temporary fountains

92% would not like to see temporary fountains

MULTI-PERSON

42 recorded attendees responded

21% would like to see multi-person fountains

79% would not like to see multi-person fountains

WASTE / RECYCLING

85 recorded attendees responded

100% would like to see waste management and recycling

0% would not like to see waste management and recycling

IF YOU SAID YES, WHAT LEVEL WOULD YOU PREFER?

1. LANDFILL

23 recorded attendees responded

96% would like to see at least landfill collection

4% would not like to see at least landfill collection

2. RECYCLING

112 recorded attendees responded

97% would like to see at least landfill & recycling collection

3% would not like to see at least landfill & recycling collection

3. COMPOST

81 recorded attendees responded

96% would like to see at least landfill, recycling, and compost collection

4% would not like to see at least landfill, recycling, and compost collection

4. LIQUIDS

40 recorded attendees responded

90% would like to see at least landfill, recycling, compost, and liquid collection

10% would not like to see at least landfill, recycling, compost, and liquid collection

DIRECTIONS

- Grab some BLUE, GREEN, and RED sticker dots.
- Review each category one at a time.
- Place a BLUE sticker dot below the facility's category name if YOU would like those facilities included.

4. Place a GREEN or RED sticker dot under each image depending on how YOU feel about the type of facility.

GREEN means “I like this and I would like to see it at the Riverfront.”

RED means “I wouldn’t like to see this at the Riverfront.”

COMMENTS

Use a post-it note and add your thoughts here.

Why are you excited?

Why are you concerned?

What are we not thinking of?

Budget maintenance endowment into project. At least 10% of project value

Nobody wants car charging now but in 5-10 years when that's the new majority of cars that will change +1

I would want to make sure that restroom facilities feel safe & secure. Also are they year round? +7

Winter water - we still need these to work during non summer months +3

Bike parking needs to be simple, clear, and located where people go - u-racks

More covered bike parking NOT LOCKERS +1

Trash: I do not feel it is the cities responsibility to collect trash. However, I think working w/ restaurants to reduce single use plastic could help +3

Consider clear - covered bike parking please +1

Stacked bike storage like in Amsterdam +2

Red - unless compostable dog bags. Dog sh't goes away, plastics don't +2

INFORM

BURO HAPPOLD

spackman mossop michaelis

Blue|Orange
CONNECTING PEOPLE, PROJECTS & PLACES

HRC
HUBBELL, ROTH & CLARK, INC

#4

ECOLOGY

DIRECTIONS - VEGETATION

1. Grab some BLUE sticker dots.
2. Review each image one at a time.
3. Place a BLUE sticker dot in the box for the images you most prefer.

DIRECTIONS

1. Grab some GREEN and RED sticker dots.
2. Place a GREEN or RED sticker dot next to each image depending on how YOU feel about the about the strategy shown in the image.

GREEN means “I like this and I would like to see it used at the Riverfront.”

RED means “I really don’t like this strategy.”

COMMENTS

Use a post-it note and add your thoughts here.

Why are you excited?

Why are you concerned?

What are we not thinking of?

Permeable pavers +1

No invasive species, old trees aren't taken care of

Clean our river from logs. It stops canoes

consolidate trash cans. Don't have one at every building +1

Floating wetlands

freshwater + propagation

Use other rivers in towns as examples, Austin, ~ Eugene, OR

Provide natural in stream fish enhancements, boulders, logs, fish structures

Preserve as many existing trees/native plants as possible - enhance- don't reinvent the riverfront +1

Incorporate veg. species of traditional/cultural significance to tribal communities - sage, ~, sweetgrass, sema-tobacco - accompanied by interpretation from tribal comm. reps +1

Structural diversity surface area

Seagulls!!! + their poop e. coli +1

All are important

Maintenance of plantings - habitat can't be removed unless impedes travel

Robertson Pittman funding - trout unlimited

I think we should incorporate riparian zones w/ accessibility to water +2

Flowering bushes +2

Too many ducks, gesse, gulls! +1

Incorporate benches & seating for ambling there +1

Nicer rocks

Tidy up the trashy river + banks - make visually + eco-nice +1

More manicured landscape, more access, better views

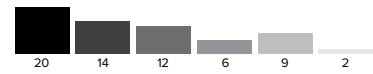
Important to use this area as an example of how vegetation can create a healthy naturalized waterfront if possible

ECOLOGY PRIORITIES

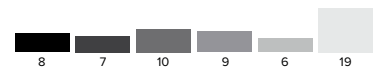
WHAT ARE YOUR TOP PRIORITIES FOR THE ECOLOGY OF THE RIVER?

Rank the following in order of importance to YOU (1 is the highest, 6 is the lowest):

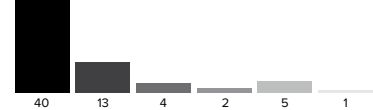
INCLUDE NATIVE PLANTS



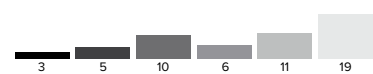
CREATE FISH HABITAT



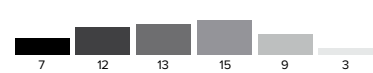
CLEAN RUNOFF BEFORE ENTERS RIVER



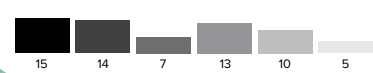
ENHANCE ECOLOGICAL ACTIVITIES (LIKE BIRD-WATCHING)



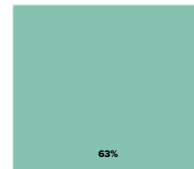
INCREASE BIODIVERSITY



REDUCE INVASIVE SPECIES



VEGETATION




153 responses



81 responses



RIVERBANK STABILIZATION



88 recorded attendees responded

63% would like to see hard edges & walls

37% would not like to see hard edges & walls



62 recorded attendees responded

92% would like to see constructed riparian zones

8% would not like to see constructed riparian zones

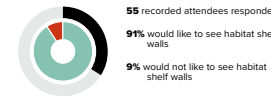


84 recorded attendees responded

88% would like to see a naturalized river

12% would not like to see a naturalized river

HABITAT SUPPORT



55 recorded attendees responded

91% would like to see habitat shelf walls

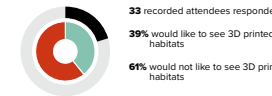
9% would not like to see habitat shelf walls



72 recorded attendees responded

93% would like to see living shorelines

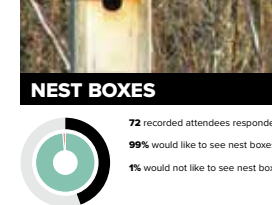
7% would not like to see living shorelines



33 recorded attendees responded

39% would like to see 3D printed habitats

61% would not like to see 3D printed habitats



72 recorded attendees responded

99% would like to see nest boxes

1% would not like to see nest boxes

WHAT HABITATS WOULD YOU LIKE TO SUPPORT?

Use post-it notes to place your suggestions here...

More access for maintenance +1

Need more canopy coverage in the winter, best along river for habitat +3

#5

BUILT ENVIRONMENT - WATER ACCESS

BACKGROUND INFORMATION

A major piece of the Riverfront project is to give all of you more locations and improved access to interact with the Boardman/Ottaway River. In this station you will explore some of the many ways you can access the river. Pick your favorite types and help us decide where they should go!

DIRECTIONS

1. Grab ONE OF EACH colored sticker dot matching the colors of each type of water access.
2. Review one type of water access at a time.
3. If you want to see a certain type of access at the

Riverfront, place a sticker dot on the map in the location where you would like to see that type of access.

COMMENTS

Use a post-it note and add your thoughts here.

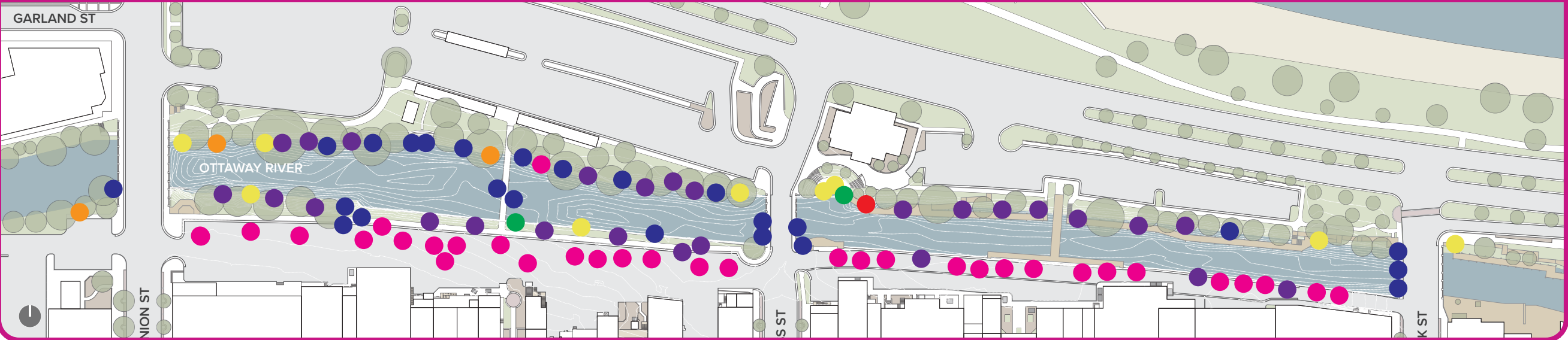
Why are you excited?

Why are you concerned?

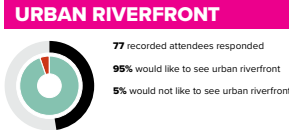
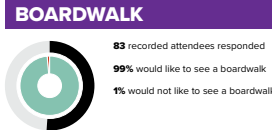
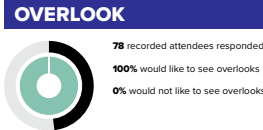
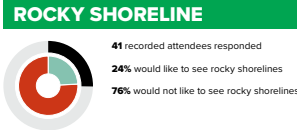
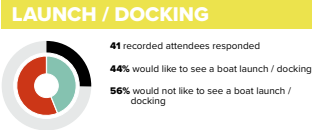
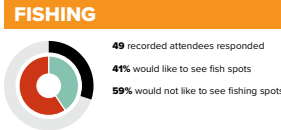
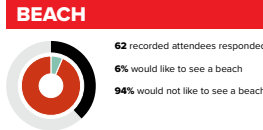
What are we not thinking of?

- Restaurant/bar overlook river +1
- Benches! Lots of 'em! +2
- Preserve trees + wild fowl, wild life, wild flowers +4
- Look at Kenai River example for erosion control at river waterline
- In summer replace parking w/ pop-up food/bev seating
- ^ Like Comb of Rockhand ~ already does w/ boardwalk pavers on wood?
- Dramatic cable bridge - illuminated w/ seating in middle

RIVERFRONT PROJECT SITE



TYPES OF WATER ACCESS



BUILT ENVIRONMENT - SEATING

TAKE A SEAT AND ENJOY SOME TIME AT THE RIVERFRONT. THIS STATION DEFINES THE MULTIPLE SEATING TYPES THAT MAY BE INCLUDED IN THE RIVERFRONT.

WHEN YOU LOOK FOR A SEAT:

91 responses

73%

Do you like connected benches?

OR

Do you like individual seats?

27%

81 responses

32%

Do you like to sit close to the ground?

OR

Do you like to sit a few feet in the air?

68%

90 responses

23%

Do you like to be able to move the furniture?

OR

Do you like the furniture to be fixed in one spot?

77%

94 responses

35%

Do you like to look at people?

OR

Do you like to look at plants and nature?

65%

57 responses

39%

Do you like to focus on what is in front of you?

OR

Do you like to see in the distance?

61%

104 responses

23%

Do you like to be in the sun?

OR

Do you like to be in the shade?


77%

DIRECTIONS

1. Grab some BLUE, GREEN, and RED sticker dots.
2. Review each question one at a time.
3. Place a BLUE sticker dot in the box with the statement that you most agree with.

4. Place a GREEN or RED sticker dot under each image depending on how YOU feel about the seating type.
GREEN means “I like this and I would sit here.”
RED means “I really don’t like this seating type.”

WHERE WOULD YOU CHOOSE TO SIT?




41 recorded attendees responded

41%

would like to see this seating

59%

would not like to see this seating




44 recorded attendees responded

39%

would like to see this seating

61%

would not like to see this seating




44 recorded attendees responded

89%

would like to see this seating

11%

would not like to see this seating




49 recorded attendees responded

73%

would like to see this seating

27%

would not like to see this seating




57 recorded attendees responded

70%

would like to see this seating

30%

would not like to see this seating




50 recorded attendees responded

10%

would like to see this seating

90%

would not like to see this seating




36 recorded attendees responded

56%

would like to see this seating

44%

would not like to see this seating




31 recorded attendees responded

16%

would like to see this seating

84%

would not like to see this seating




52 recorded attendees responded

98%

would like to see this seating

2%

would not like to see this seating




70 recorded attendees responded

94%

would like to see this seating

6%

would not like to see this seating




38 recorded attendees responded

79%

would like to see this seating

21%

would not like to see this seating



78 recorded attendees responded

87%

would like to see this seating

13%

would not like to see this seating

COMMENTS

Use a post-it note and add your thoughts here.

Why are you excited?

Why are you concerned?

What are we not thinking of?

Movable furniture will end up in the river! +3

I think it's very important to be able to reach the water easily (Snohetta's opera house in Oslo is a fantastic example) slightly grander scale.

Planters w/flowers need to be incorporated w/ seating. A planter alone w/out seating nearby is sad & boring. +1

Some sun and some shade options +4

Concrete steps are a hard edge. "green" needed to protect the river

No aggressive anti-homeless architectute +1

INFORM

BURO HAPPOLD

spackman mossop michaelis

Blue|Orange
CONNECTING PEOPLE, PROJECTS & PLACES

HRC
HUBBELL, ROTH & CLARK, INC

#6

PROGRAMMING - ART & PLACEMAKING

WHAT WOULD KEEP YOU COMING BACK TO THE RIVERFRONT AGAIN AND AGAIN?

DIRECTIONS

- 1. Grab some BLUE, GREEN, and RED sticker dots.
- 2. Review each category one at a time.
- 3. Place a BLUE sticker dot below the event's name if YOU would like those events & activities included.

- 4. Place a GREEN or RED sticker dot under each image depending on how YOU feel about the type of activity.
- GREEN means "I like this and I would like to see it at the Riverfront."
- RED means "I wouldn't like to see this at the Riverfront."

COMMENTS

Use a post-it note and add your thoughts here.

Why are you excited?

Why are you concerned?

What are we not thinking of?

Interpretive signage related to ecology would be awesome +4

Street art good, but keep to art not social issues in public place

My kids always enjoy the downtown scavenger hunts/windows/make it rain/hot chocolate contest

Interactive art - maybe not permanent but special event +2

Seizures w/kaleidoscope

Sioux Falls, SD art on loan for a year in curated part of city. City votes over the year and buys the one w/ most votes

It's only 2 blocks - keep it simple. If open allow space north of River - then interactive +1

Great spot to return downtown art fair such as cherry fest art fair

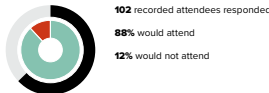
There are music/entertainment spaces not used now. Don't think we need more

Create a nice plaza - on North side of river, some covered, some open for the Farm market!

EVENTS & FESTIVALS

WOULD YOU ATTEND THESE EVENTS?

CHRISTMAS MARKET



ICE SCULPTURE COMPETITION



OUTDOOR MUSIC & CONCERTS



RIVER LIGHTS CRUISE



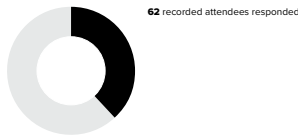
FARMER'S MARKET



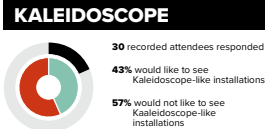
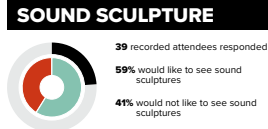
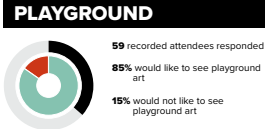
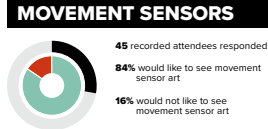
FILM NIGHTS



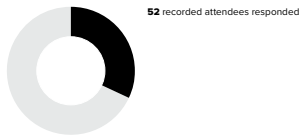
INTERACTIVE ART



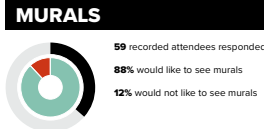
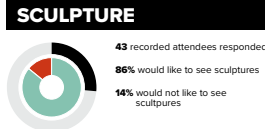
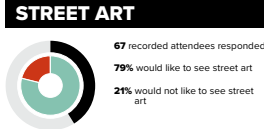
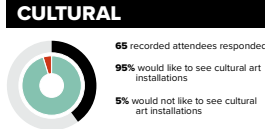
ART FOR TOUCHING, LISTENING, PLAYING, AND RESPONDING



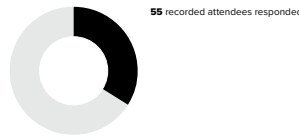
EXPERIENTIAL ART



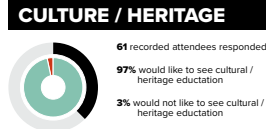
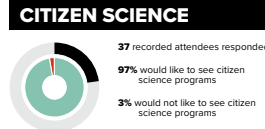
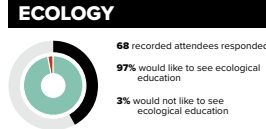
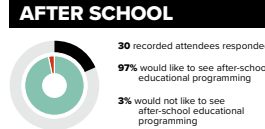
WHICH TYPES OF ART WOULD YOU LIKE TO SEE?



INTERPRETIVE EDUCATION



WHICH TYPES OF EDUCATION & LEARNING WOULD YOU LIKE TO SEE?



PROGRAMMING - WINTER CITY

MANY NORTHERN CITIES ARE FINDING WAYS TO MAKE PUBLIC SPACES HAPPIER AND MORE ENJOYABLE FOR EVERYONE ALL YEAR LONG. WHAT WOULD BRING YOU TO THE RIVERFRONT IN WINTER?

- DIRECTIONS**
1. Grab some GREEN and RED sticker dots.
 2. Review each category one at a time.
 3. Place a GREEN or RED sticker dot under each image depending on how YOU feel about the activity.

GREEN means “I like this and I would participate at the Riverfront.”

RED means “I wouldn’t do this activity at the Riverfront.”

COMMENTS

Use a post-it note and add your thoughts here.

Why are you excited?

Why are you concerned?

What are we not thinking of?

Snow shoeing

Please: NO wood fires (smoke) +2

San Antonio Riverwalk (with snow) +5

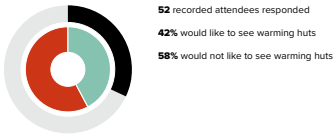
Ground source wood smoke a negative - for environment + people w/allergies, respiratory issues!

Not Food pop-ups - we already have coffee houses on every block. Why more competition? Support existing shops +4

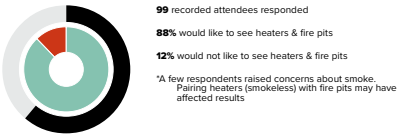
HOW WOULD YOU LIKE TO KEEP WARM?



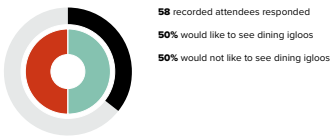
WARMING HUTS




HEATERS & FIRE PITS



DINING IGLOOS



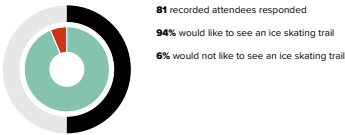
WINDBREAK WITH CONIFERS



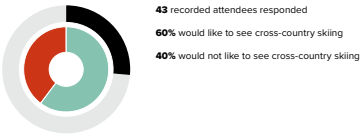
WHAT DO YOU WANT TO PLAY?



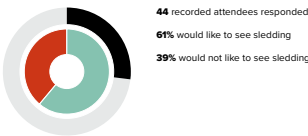
ICE SKATING TRAIL



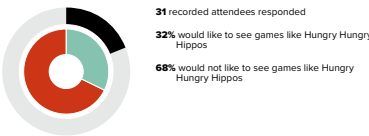
CROSS-COUNTRY SKIING



SLEDDING



HUNGRY HUNGRY HIPPOS



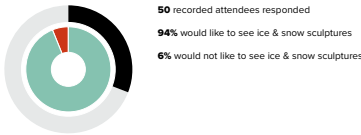
WHAT DO YOU WANT TO SEE?



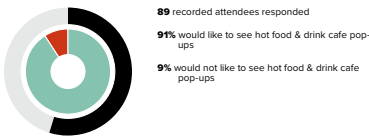
CHRISTMAS MARKET



ICE & SNOW SCULPTURE



HOT FOOD & DRINK CAFE POP-UP



LIGHTS ON THE RIVERWALK



PROGRAMMING - RECREATION & ACTIVITIES

WHAT ACTIVITIES WOULD BRING YOU BACK TO THE RIVERFRONT AGAIN AND AGAIN?

DIRECTIONS

- 1. Grab some BLUE, GREEN, and RED sticker dots.
- 2. Review each category one at a time.
- 3. Place a BLUE sticker dot below the activity's category name if YOU are interested in those activities.

- 4. Place a GREEN or RED sticker dot under each image depending on how YOU feel about the activity.
- GREEN means "I like this and I would participate at the Riverfront."
- RED means "I wouldn't do this activity at the Riverfront."

COMMENTS

Use a post-it note and add your thoughts here.

Why are you excited?

Why are you concerned?

What are we not thinking of?

Keep natural riverbank & expand on natural river plantings - ~ surface area adjacent to for human use

Some of the things proposed are at a much larger scale than the area you have to work with +5

Please! More natural area! +3

Plastic ping-pong balls could pollute water/ harm wildlife +1

Informal cafe is great - important to have social public areas that don't require spending money ! +2

Want all the games + spikeball + can jam

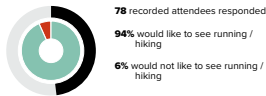
EXERCISE



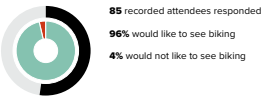
IF YOU'RE INTERESTED IN EXERCISE WHICH ACTIVITIES DO YOU PREFER?



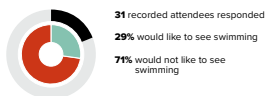
RUNNING / HIKING



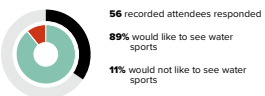
BIKING



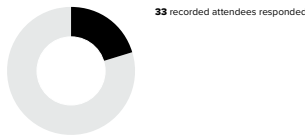
SWIMMING



WATER SPORTS



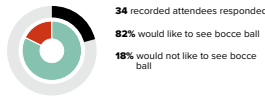
GAMES



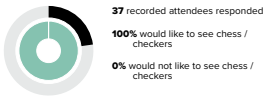
IF YOU'RE INTERESTED IN GAMES WHICH ACTIVITIES DO YOU PREFER?



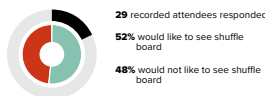
BOCCE BALL



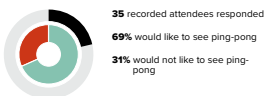
CHESS / CHECKERS



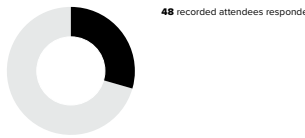
SHUFFLE BOARD



PING-PONG



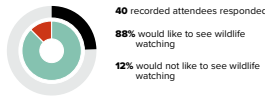
RECREATION



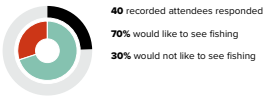
IF YOU'RE INTERESTED IN RECREATION WHICH ACTIVITIES DO YOU PREFER?



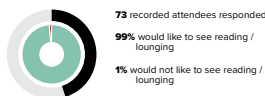
WILDLIFE WATCHING



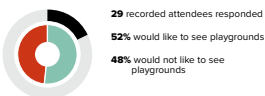
FISHING



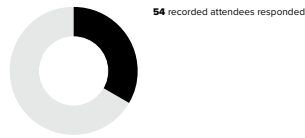
READING / LOUNGING



PLAYGROUND



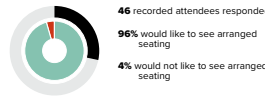
FOOD & DINING



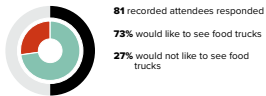
IF YOU'RE INTERESTED IN FOOD WHICH ACTIVITIES DO YOU PREFER?



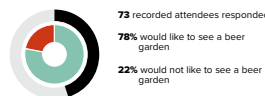
ARRANGED SEATING



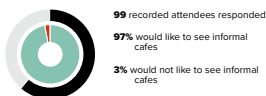
FOOD TRUCK



BEER GARDEN

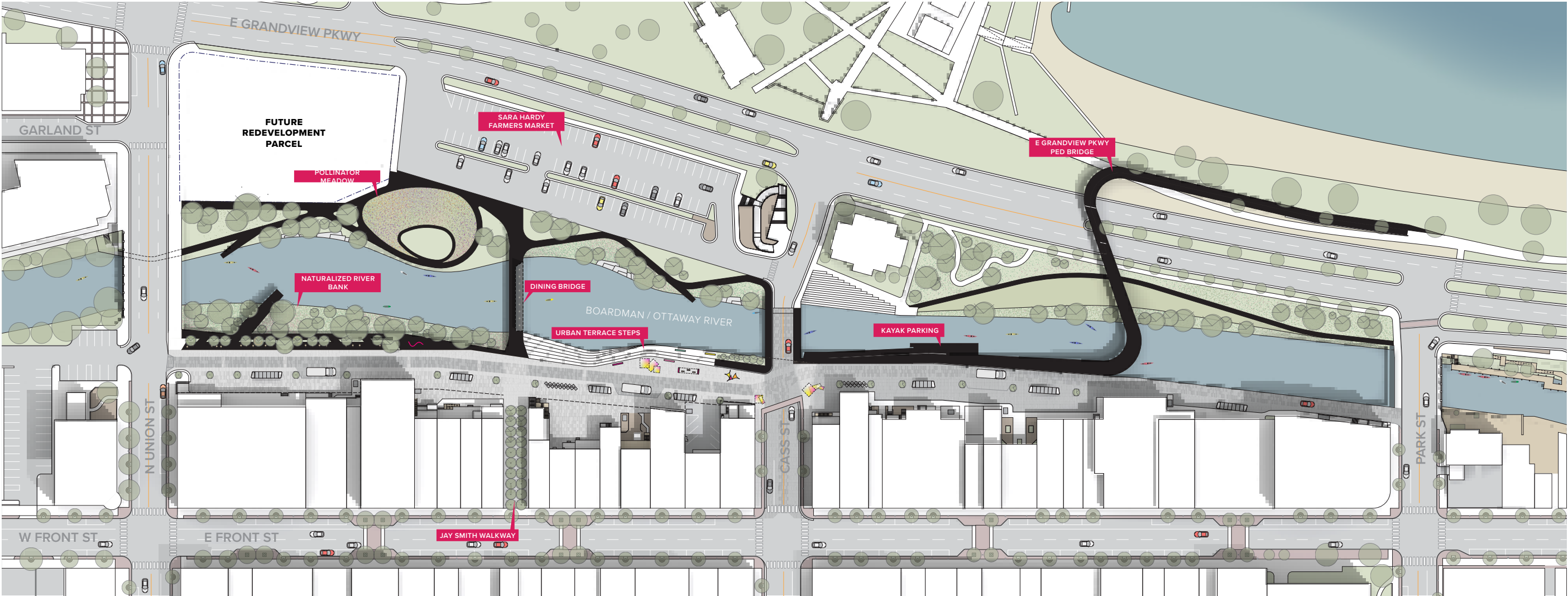


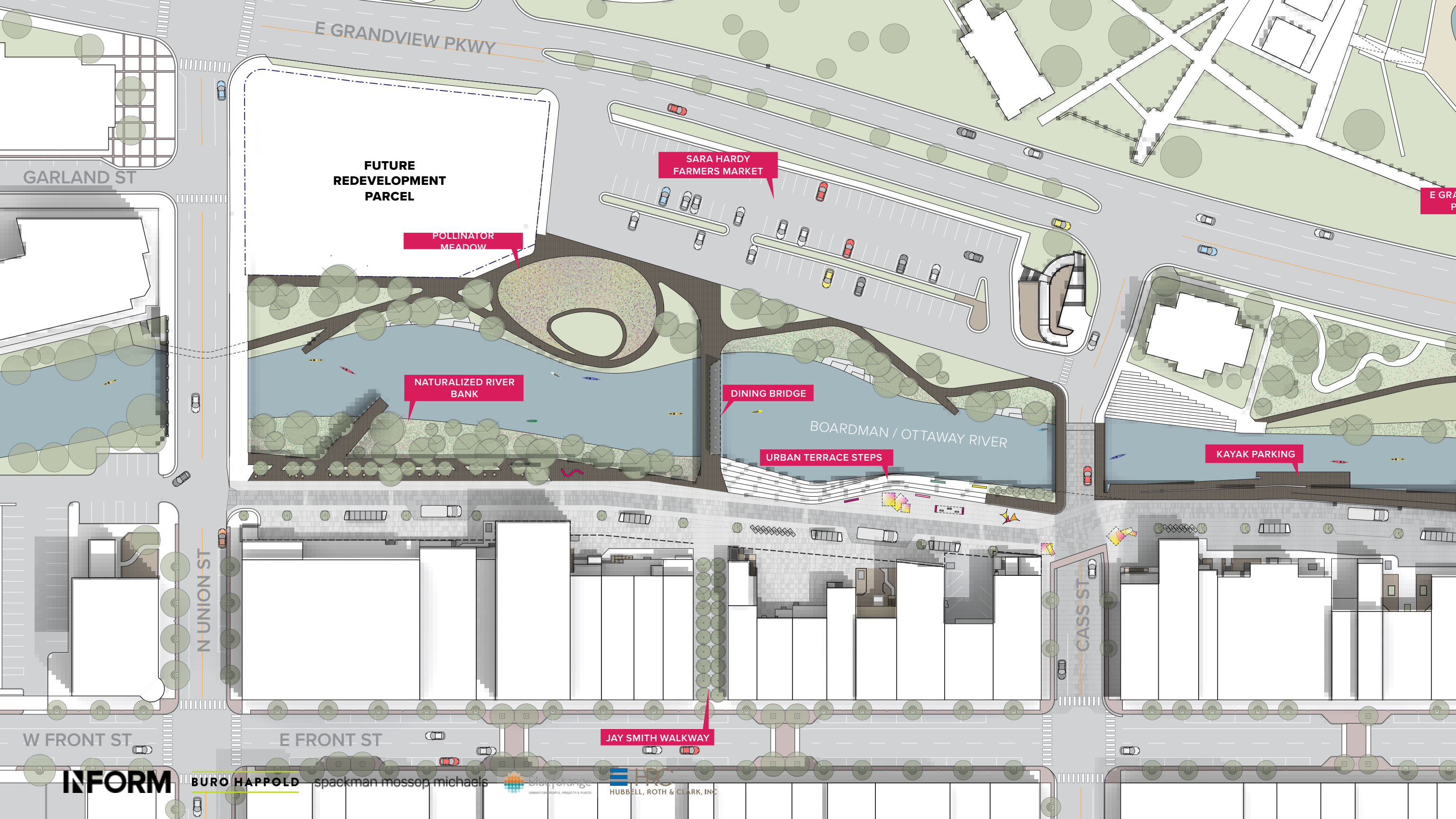
INFORMAL CAFE



**DESIGN
TAKE 1**

SITE PLAN





GARLAND ST

E GRANDVIEW PKWY

FUTURE
REDEVELOPMENT
PARCEL

POLLINATOR
MEADOW

SARA HARDY
FARMERS MARKET

NATURALIZED RIVER
BANK

DINING BRIDGE

BOARDMAN / OTTAWAY RIVER

URBAN TERRACE STEPS

KAYAK PARKING

N UNION ST

W FRONT ST

E FRONT ST

JAY SMITH WALKWAY

CASS ST

INFORM

BURO HAPPOLD

spackman mossop michaelis

BlueOrange
CONNECTING PEOPLE, PROJECTS & PLACES

HRC
HUBBELL, ROTH & CLARK, INC

AERIAL - 100 BLOCK



SOUTH RIVERFRONT - 100 BLOCK

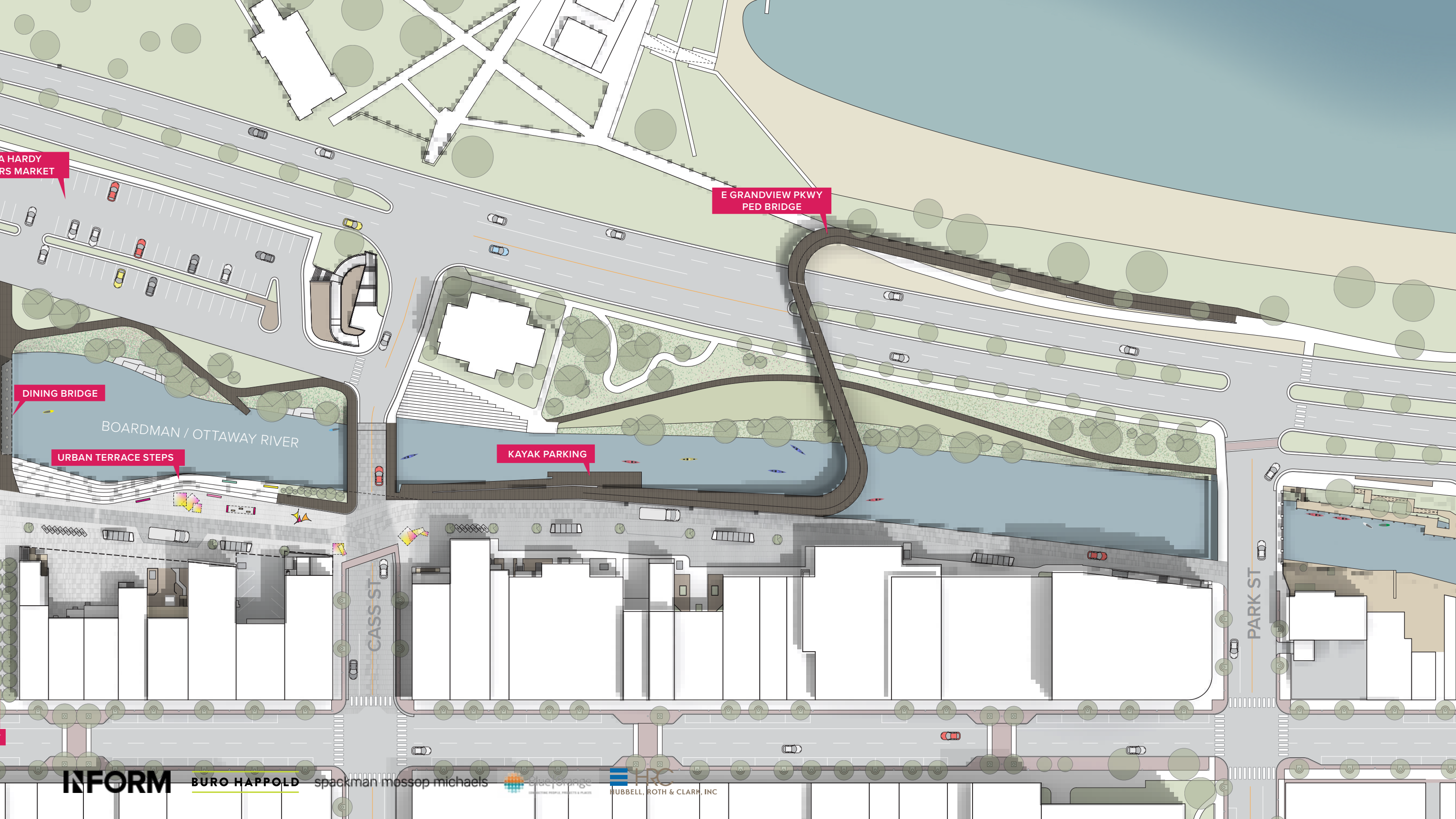


SOUTH RIVERFRONT - 100 BLOCK



NORTH RIVERFRONT - 100 BLOCK





A HARDY
RS MARKET

E GRANDVIEW PKWY
PED BRIDGE

DINING BRIDGE

URBAN TERRACE STEPS

KAYAK PARKING

CASS ST

PARK ST

INFORM


BURO HAPPOLD

spackman messop michaelis

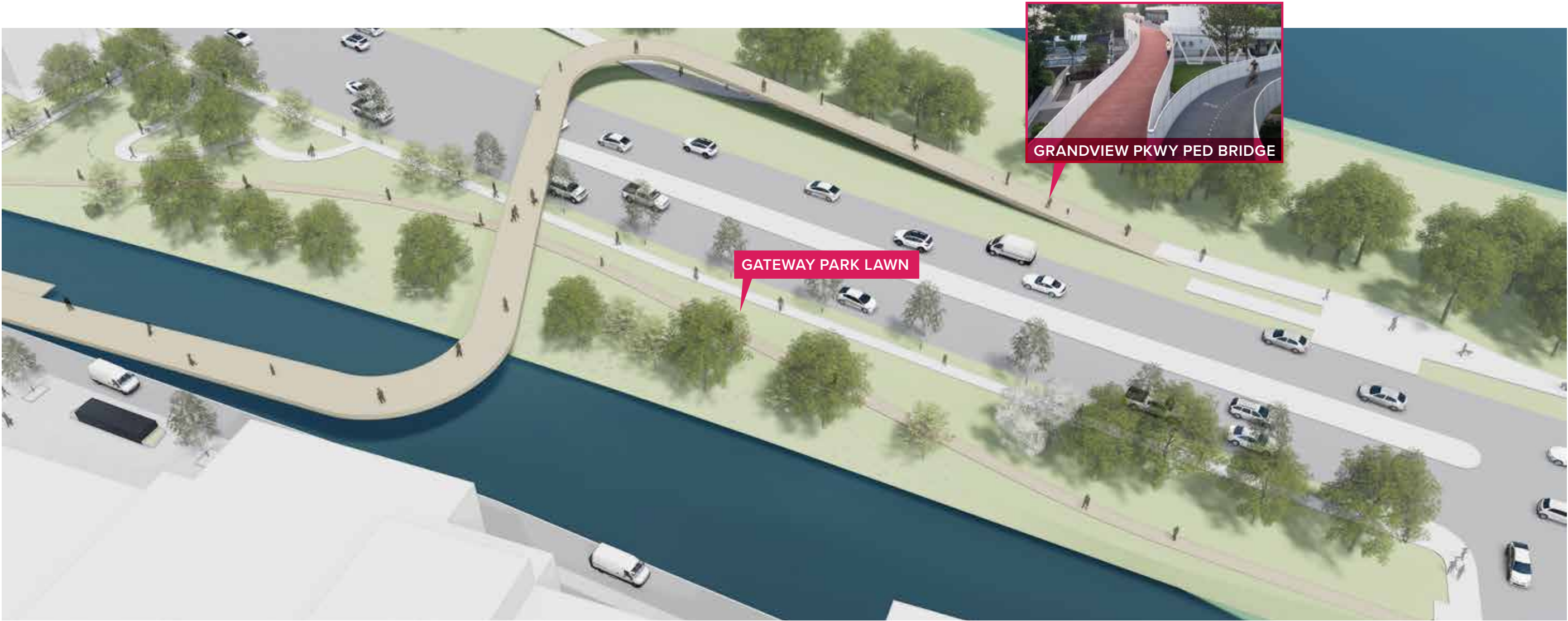
blueorange

HRC
HUBBELL, ROTH & CLARK, INC

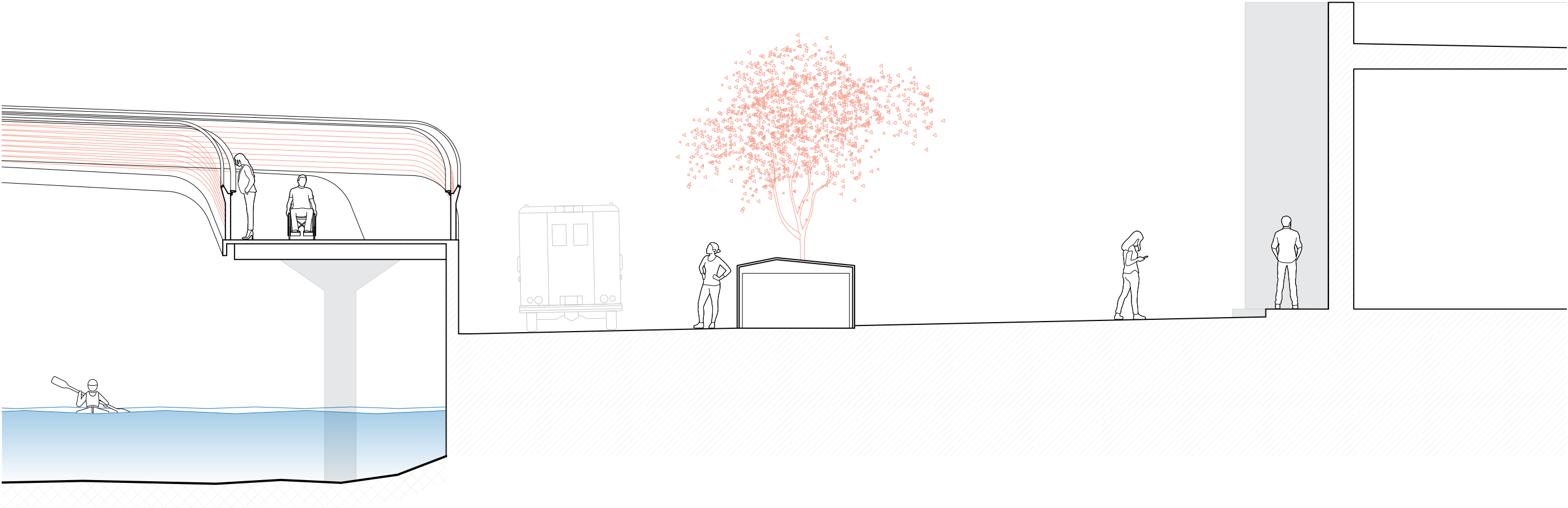
AERIAL - 200 BLOCK



AERIAL - 200 BLOCK

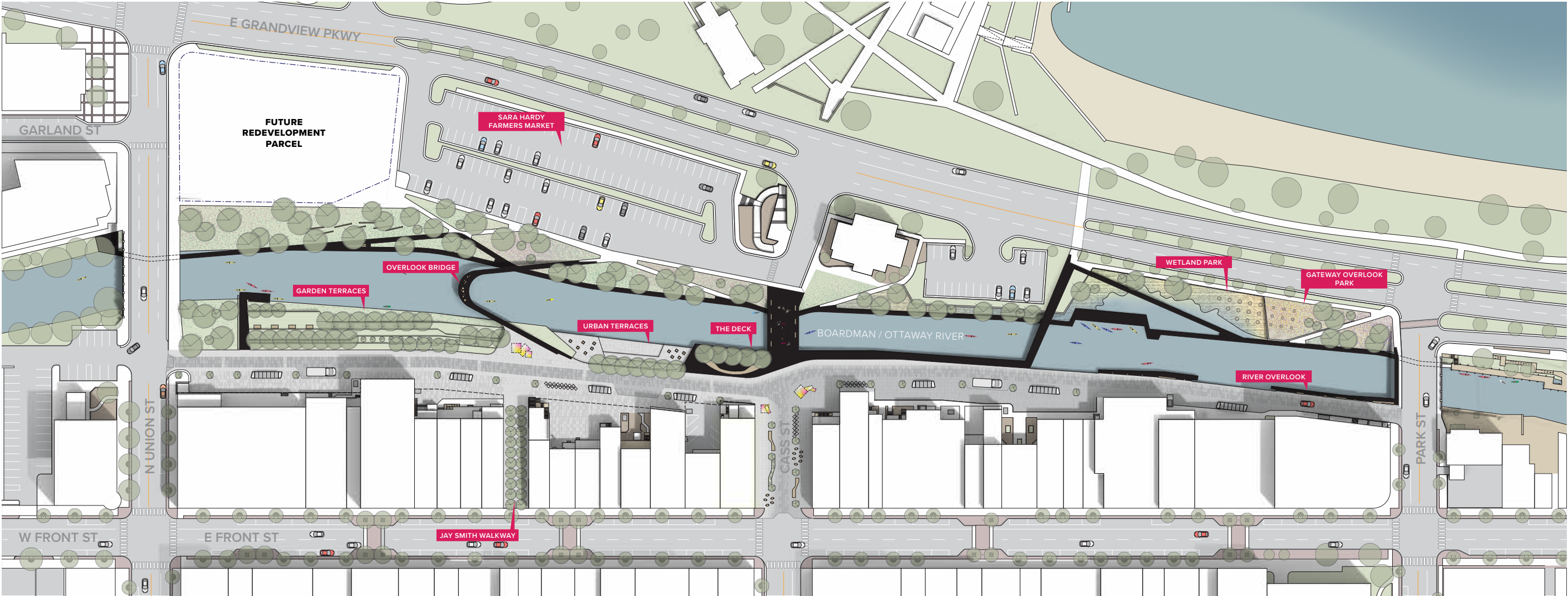


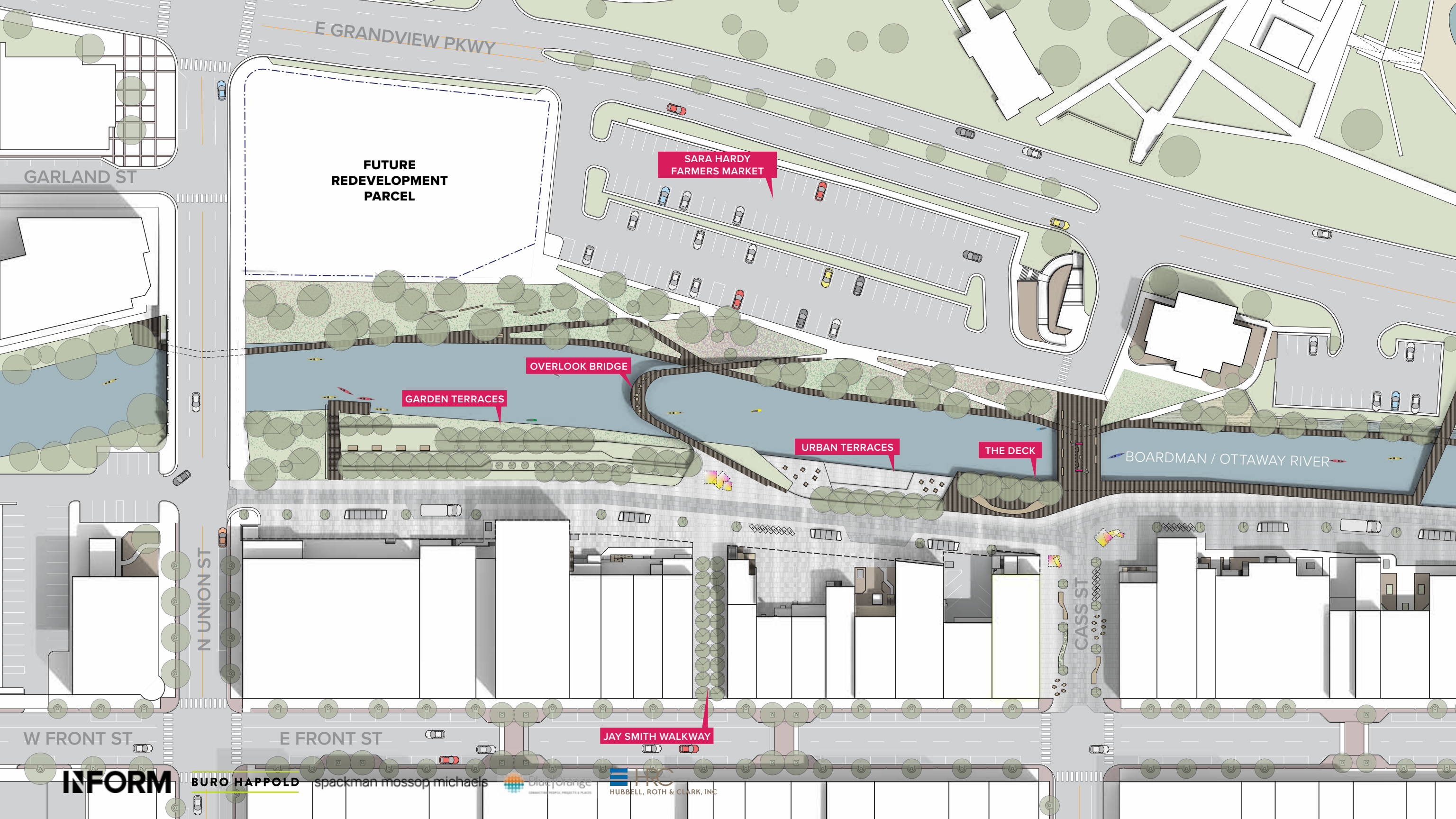
SECTION - 200 BLOCK



**DESIGN
TAKE 2**

SITE PLAN





**FUTURE
REDEVELOPMENT
PARCEL**

**SARA HARDY
FARMERS MARKET**

OVERLOOK BRIDGE

GARDEN TERRACES

URBAN TERRACES

THE DECK

BOARDMAN / OTTAWAY RIVER

JAY SMITH WALKWAY

GARLAND ST

N UNION ST

W FRONT ST

E FRONT ST

CASS ST

INFORM

BURO HAPPOLD

spackman mossop michaelis

BlueOrange
CONNECTING PEOPLE, PROJECTS & PLACES

HRC
HUBBELL, ROTH & CLARK, INC

AERIAL - 100 BLOCK



SOUTH RIVERFRONT - 100 BLOCK

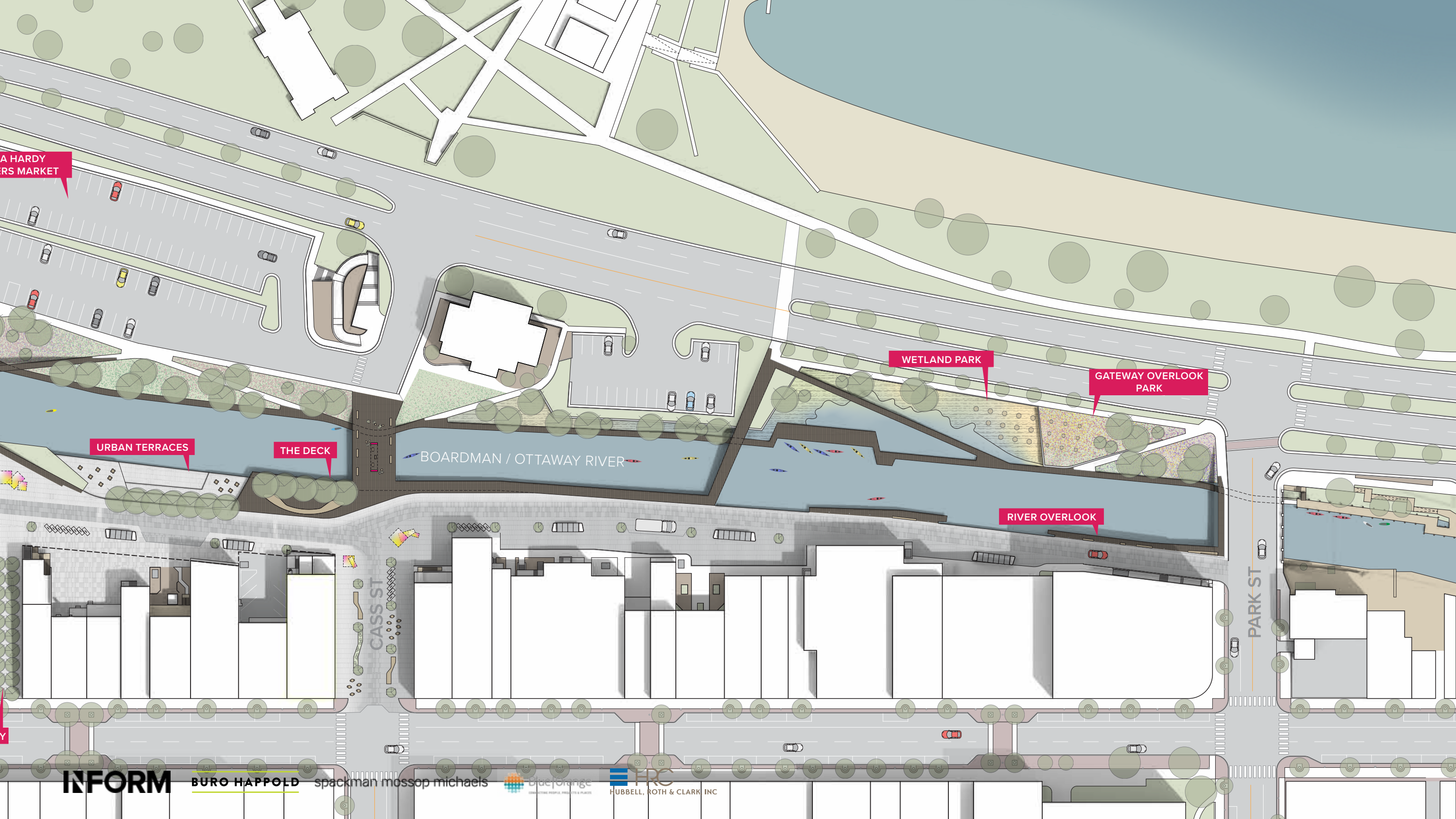


SOUTH RIVERFRONT - 100 BLOCK



NORTH RIVERFRONT - 100 BLOCK





A HARDY'S MARKET

URBAN TERRACES

THE DECK

BOARDMAN / OTTAWAY RIVER

WETLAND PARK

GATEWAY OVERLOOK PARK

RIVER OVERLOOK

CASS ST

PARK ST

INFORM

BURO HAPPOLD

spackman mossop michaelis

BlueOrange
CONNECTING PEOPLE, PROJECTS & PLACES

HRC
HUBBELL, ROTH & CLARK, INC.

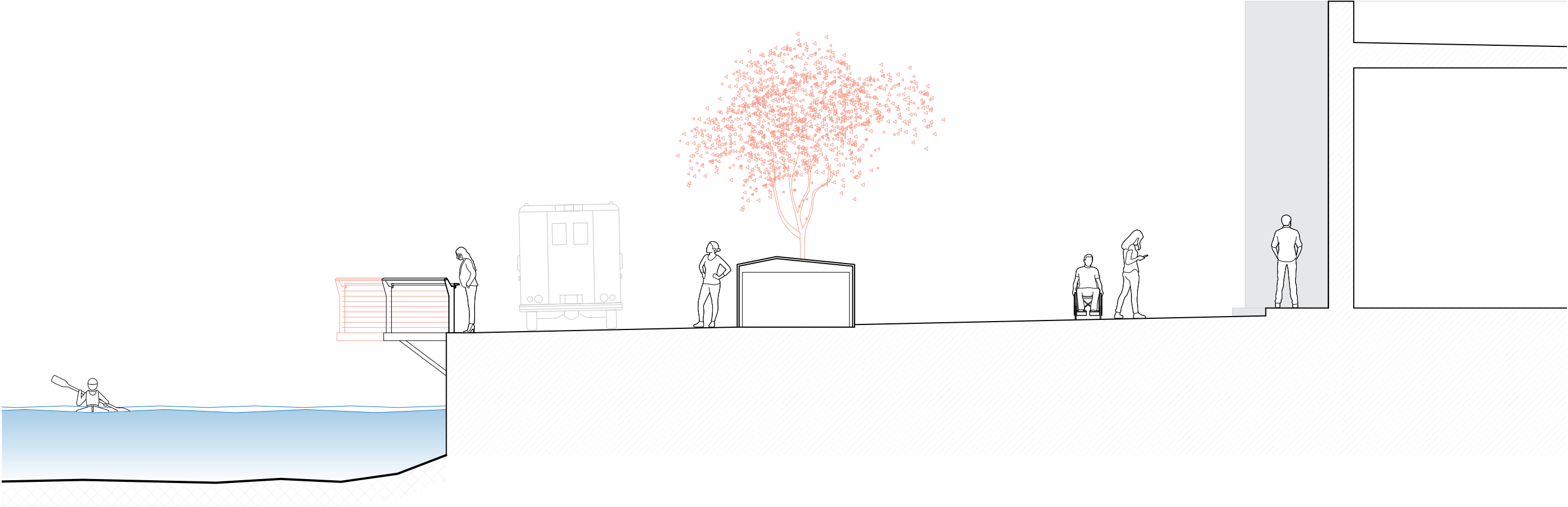
AERIAL - 200 BLOCK



AERIAL - 200 BLOCK

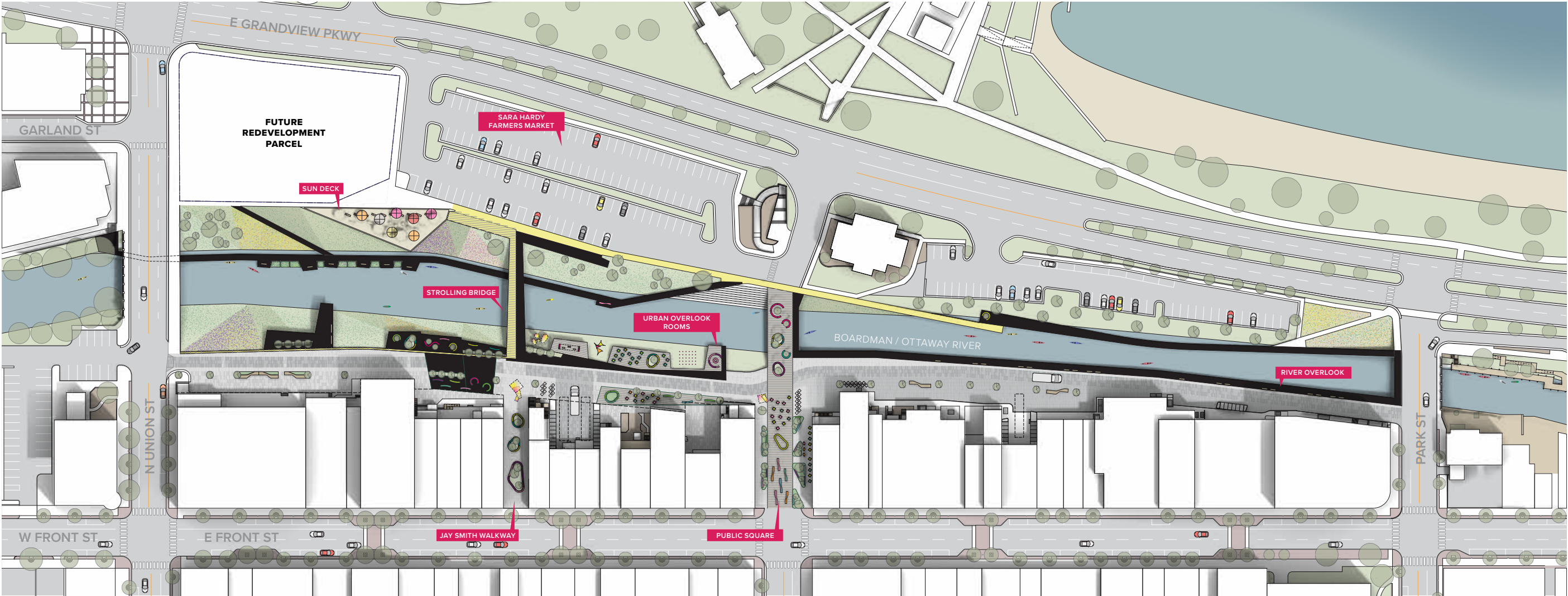


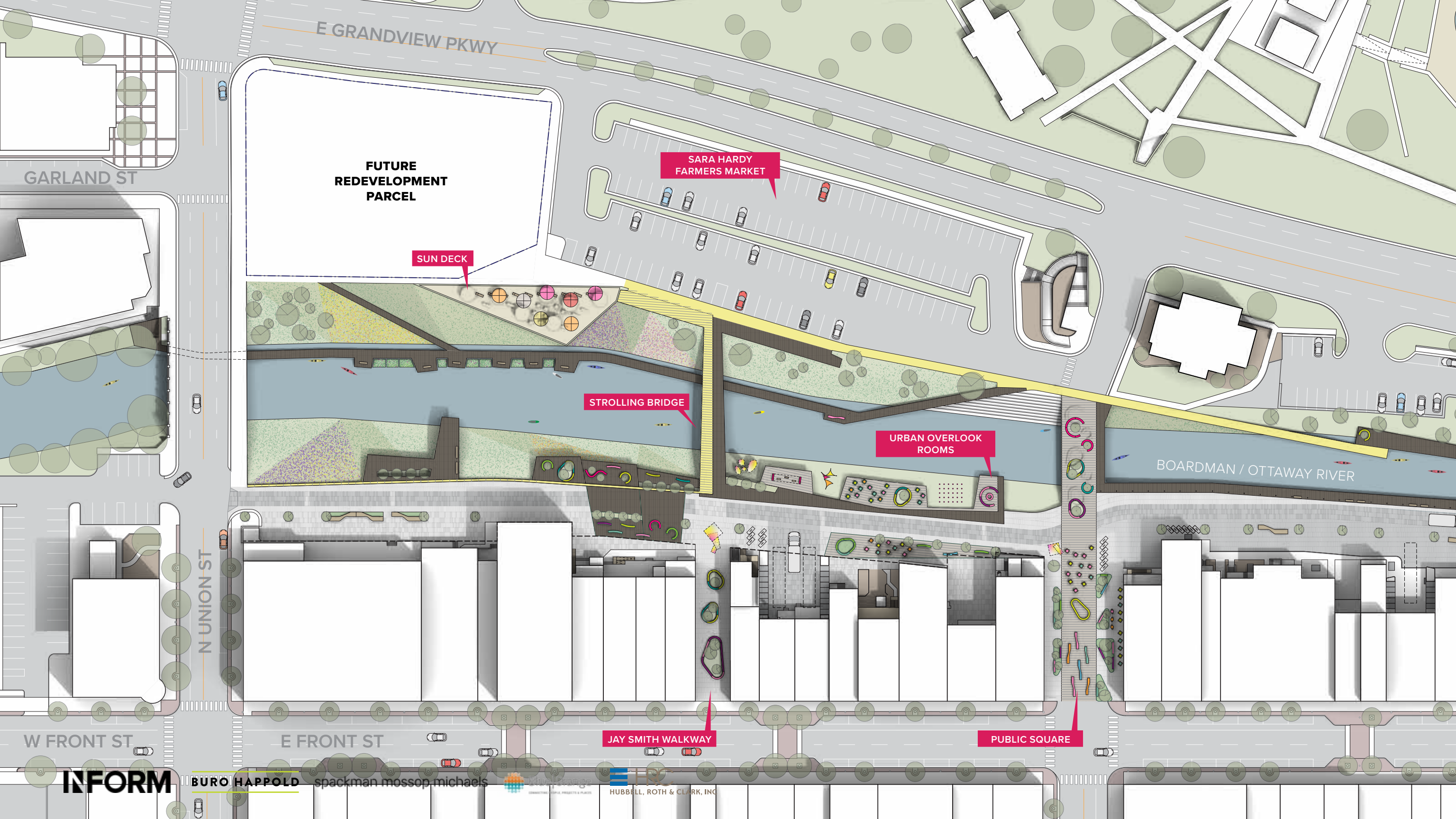
SECTION - 200 BLOCK



**DESIGN
TAKE 3**

SITE PLAN





FUTURE
REDEVELOPMENT
PARCEL

SUN DECK

SARA HARDY
FARMERS MARKET

STROLLING BRIDGE

URBAN OVERLOOK
ROOMS

BOARDMAN / OTTAWAY RIVER

GARLAND ST

N UNION ST

W FRONT ST

E FRONT ST

JAY SMITH WALKWAY

PUBLIC SQUARE

INFORM

BURO HAPPOLD spackman mossop michaelis

connecting people, projects & places

HUBBELL, ROTH & CLARK, INC

AERIAL - 100 BLOCK



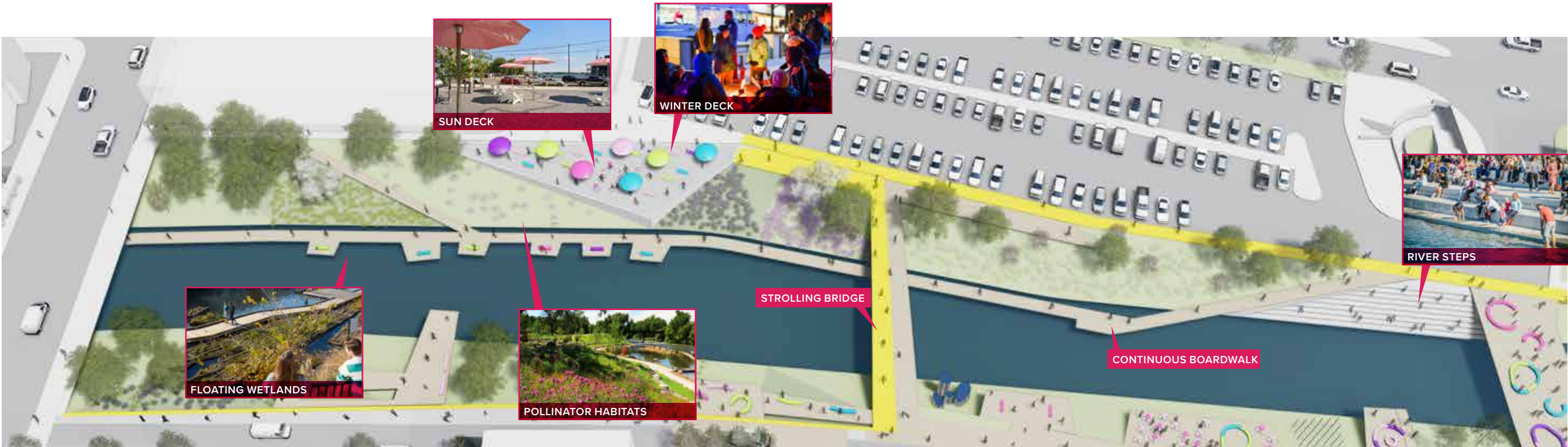
SOUTH RIVERFRONT - 100 BLOCK



SOUTH RIVERFRONT - 100 BLOCK

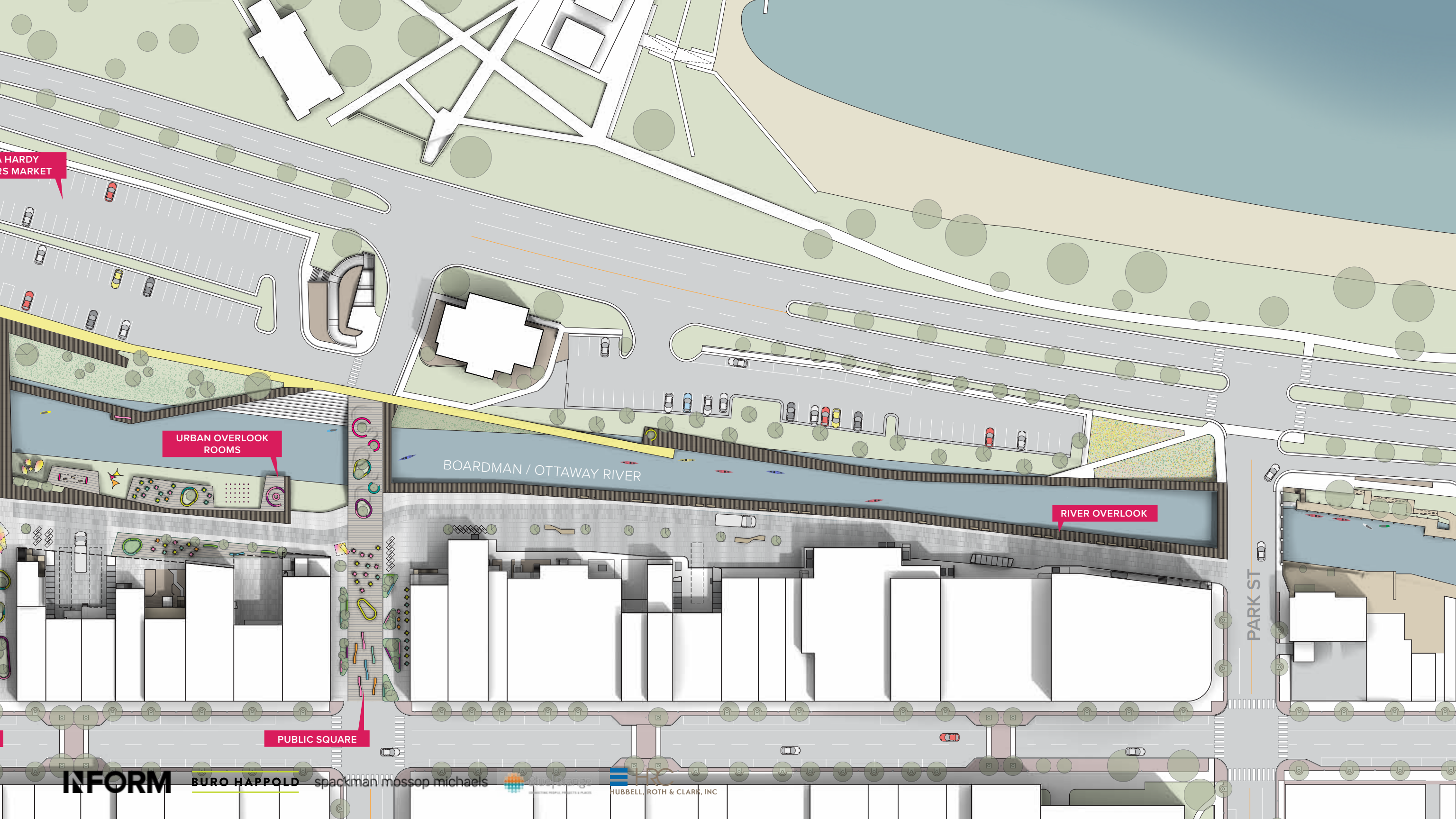


NORTH RIVERFRONT - 100 BLOCK



AERIAL - 200 BLOCK





HARDY'S MARKET

URBAN OVERLOOK ROOMS

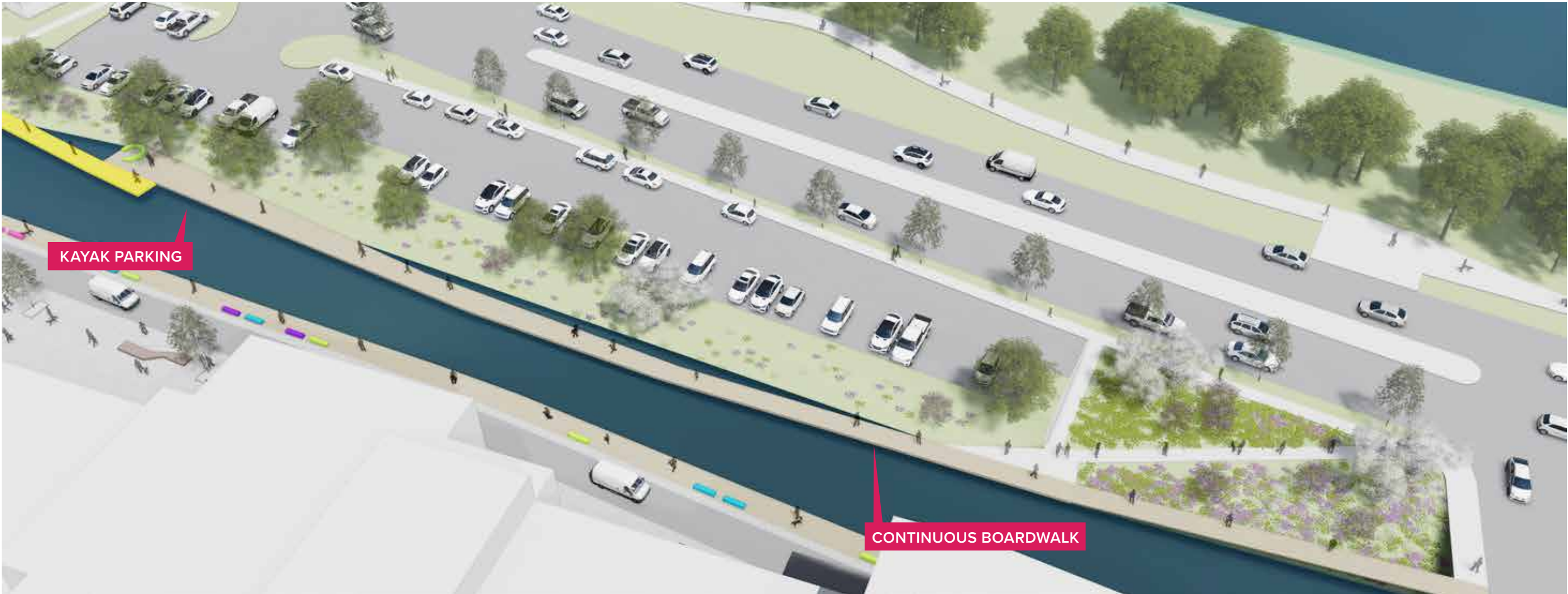
RIVER OVERLOOK

PUBLIC SQUARE


PARK ST

BOARDMAN / OTTAWAY RIVER

AERIAL - 200 BLOCK



SECTION - 200 BLOCK



**CASS
STREET**

UNRESTRICTED



Cass St maintains north / south vehicular flow from Front St to E Grandview Pkwy. North / south pedestrian zones are widened at bridge to improve safety + comfort. Street surface is elevated (table topped) at bridge and east / west crossing to slow vehicular traffic and improve pedestrian flow / safety. Bridge could be closed off to vehicles during special events with movable furnishings / planters.

Place sticker here...

PEDESTRIAN + DELIVERIES



Cass St is closed to normal north / south vehicular flow from Front St to E Grandview Pkwy. The bridge is closed to all vehicular traffic and programmed as a 'permanent' public square dubbed 'The Deck'. Cass St south of the river is a shared street with pedestrian priority that could be closed off to vehicles during special events with movable furnishings / planters. One way traffic (east) is maintained on the south side of the river for loading / unloading, refuse collection, emergency vehicles, and other necessary logistical functions.

Place sticker here...

PEDESTRIAN ONLY

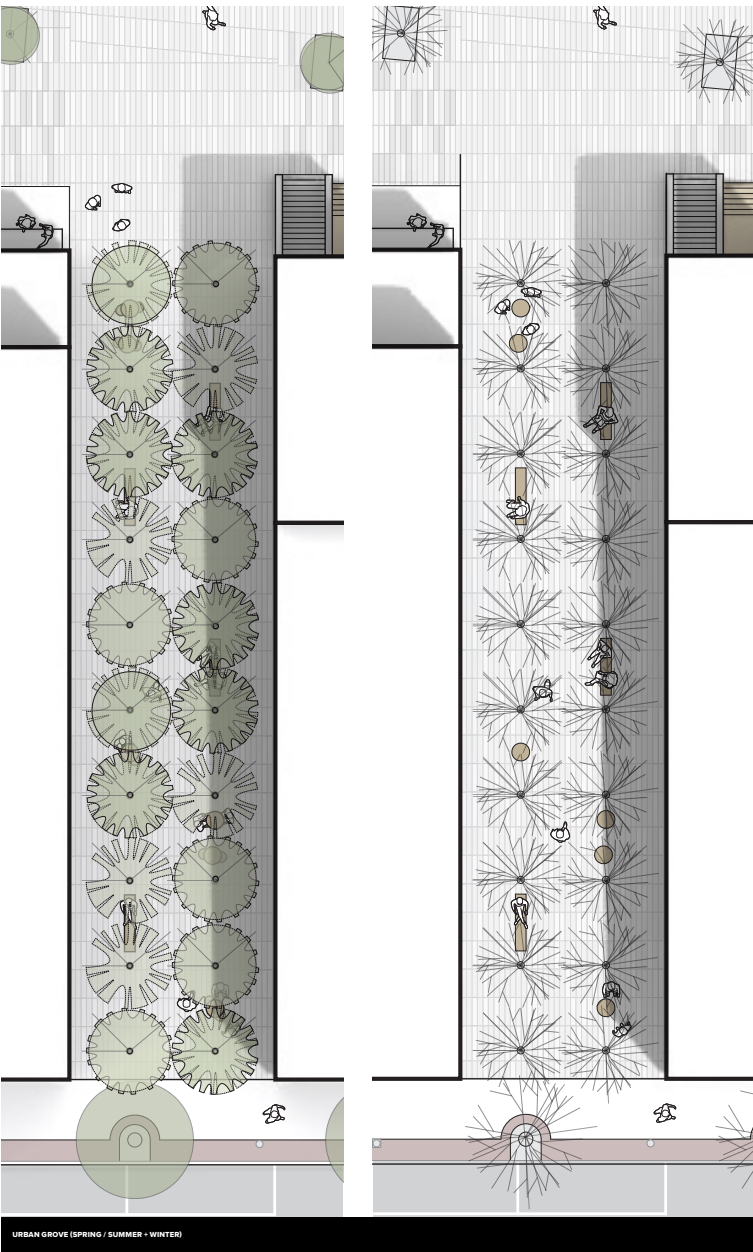


Cass St is closed to normal north / south vehicular flow from Front St to E Grandview Pkwy. Front St to Parking Lot B / Sara Hardy Farmer's Market is closed to all vehicular traffic and programmed as a permanent public square. One way traffic (east) is maintained on the south side of the river for loading / unloading, refuse collection, emergency vehicles, and other necessary logistical functions.

Place sticker here...

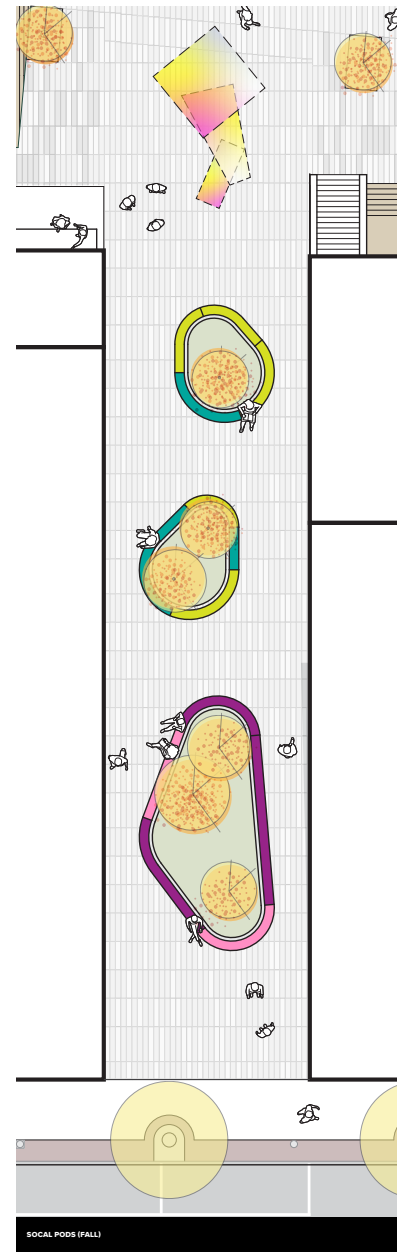
**J. SMITH
WALKWAY**

THE GROVE



Place sticker here...

SOCIAL PODS



Place sticker here...