

DOWNTOWN DEVELOPMENT AUTHORITY
LOWER BOARDMAN RIVER LEADERSHIP TEAM
Monday, June 3:00pm
400 Boardman Avenue, Lower Level Cafeteria, Traverse City, MI 49684
www.dda.downtowntc.com

Information and minutes are available from the DDA CEO, 303 East State Street, Suite C, Traverse City, MI 49684, (231) 922-2050. If you are planning to attend the meeting and are handicapped requiring special assistance; please notify the DDA CEO as soon as possible.

1. Overview of June 12, 2019 Kick-Off Meeting
2. Public Comment
3. Adjournment

Any interested person or group may address the Leadership Team on any agenda item when recognized by the presiding officer or upon request of any Leadership Team member. Also, any interested person or group may address the Leadership Team on any matter of concerning the Lower Boardman River not on the Agenda during the agenda item designated Public Comment. The comment of any member of the public or any special interest group may be limited in time. Such limitation shall not be less than three minutes unless otherwise explained by the presiding officer, subject to appeal by the Leadership Team.

Office of the Downtown Development Authority, 303 E. State Street, Traverse City, MI 49684 (231) 922-2050



Downtown Development Authority
303 E. State Street
Traverse City, MI 49684
downtowntc.com
jean@downtowntc.com
231-922-2050

Memorandum

To: Lower Boardman River Leadership Team
From: Jean Derenzy, DDA *CE Jean*
Date: June 2, 2019

Website for the Lower Boardman is up and running: lowerboardman.downtowntc.com.
A powerpoint will be at the meeting, to allow editing and overview of what is being discussed and presented. The Public Engagement is called: **“Lower Boardman a Conversation on the River”**.

As discussed at our last meeting the Team requested to have an overview of how the kick-off on June 12th would flow. To help with that overview there are several attachments which I will breakdown in this memorandum:

Presentation:

As discussed at our last meeting, I have worked with SmithGroup to put an outline together on how the process/flow of the meeting will work. The attached powerpoint is an overview of the start of the evening. This is for your review, comments and edits.

As outlined on the attached tent layout there will be a projector and screen that all participants can see. The flow of the presentation:

Jean Derenzy: Welcome, Introduce process, What makes this process different, Introduce Leadership Team. After I introduce team

Mike Vickery talks about his perspective of values (with a slide of a picture(s) that relay his perspective)

Brett Fessell talks about his perspective of preserving culture and history (with a slide of a picture(s) that relay his perspective).

Jennifer Jay talks about engagement and collaboration (again a slide of a picture(s) that relay her perspective).

Harry Burkholder talks about ensuring the long-term health of the River (slide of a picture that relay his perspective).

Harry Introduces the stations and encourages everyone to leave their name and contact information to stay involved.

This will be a family-friendly event and staff will be providing a table(s) to ensure that youth and children participate. Food (snacks) and beverages will be provided.

Other Information

Survey: The final survey is attached and is also active on the website.

One Page Information: Final is attached, with copies available for all team members

Invitation: Invitations have been sent to all stakeholders that the Team identified. Each board member will receive invitations to hand out to organizations, friends, etc. Press release was also sent out on Thursday June 30th. Staff will be working to ensure media will be notified and interviews conducted.

Public Participation Plan: Final Plan is attached and has been presented to City Parks Commission, Planning Commission and will be presented to the City Commission on June 10th.

Previous Plans: SmithGroup is working on each previous plan and will have the boards available at the meeting.

COMMUNITY ENGAGEMENT KICK-OFF
 LOWER BOARDMAN: A CONVERSATION ON THE RIVER
 WEDNESDAY, JUNE 12, 2019
 4:30 PM TO 6:30 PM
 FARMER'S MARKET PARKING LOT B

WELCOME!!!
 JEAN DERENY, TRAVERSE CITY DOWNTOWN DEVELOPMENT AUTHORITY

- Tonight we are renewing the community discussion of the river and its future
- Tonight's agenda:
 - Introduction to the project
 - Community learning and input

Image of river

OUR THEME: WHAT DO YOU THINK?
 LEARN, COLLABORATE, PROTECT, ENHANCE

It's all about:

- how do you value the Lower Boardman River?
- how do you use or would like to use the River?
- how do we protect or restore the River and River Corridor?
- how do we provide access for people of all ages, needs and abilities?
- how do we celebrate the rich cultural and historic values of the river
- how should policies and rules for the River be developed, eliminated or modified?

Image of fishing? Image of river access Historical image of Boardman

WHY ARE WE DOING THIS?

A PRIORITY FOR THE DOWNTOWN DEVELOPMENT AUTHORITY

- The river is one of our most valuable assets:
 - Ecologic
 - Economic
 - Recreation
 - Sense of place
 - Cultural
- Downtown Traverse City is evolving, and the river corridor needs to be a priority.
- The potential for the river to improve in a way that reflects our values is substantial.



There's only one Boardman River. We are blessed to have it flow through our downtown. The stakes are too high not to protect, restore and properly use it.

© 2017 Boardman. A Communication on the River

WHAT MAKES THIS PROCESS DIFFERENT?

There have been previous efforts to plan the future of the Lower Boardman River - all well intended - all with merit.

This process will be focused on implementing the community's priorities.


1. We will be working with our consultant, the Smith Group, to extract what the community finds valuable from prior efforts.
2. We are starting with a diverse team of community interests to guide the effort and ensure that we move this from planning to action.
3. We are making your involvement the top priority. This plan must reflect the unity of this community.
4. We will involve implementation partners as we go - including potential public and private funding sources.

© 2017 Boardman. A Communication on the River

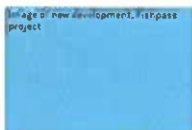
ITS ALL ABOUT OUR COMMUNITY AND OUR VALUES

UNDERSTAND THE PAST, REFLECT ON THE PRESENT, TAKE ACTION FOR THE FUTURE

• Past



▪ Present



• Future



© 2017 Boardman. A Communication on the River

OUR LEADERSHIP TEAM

We have a great leadership team helping guide this project.

- **Jennifer Jay**, Co-Chair and Director, Communications and Engagement, Grand Traverse Regional Land Conservancy
- **Deni Scrudato**, TC resident and former City Commissioner
- **Mike Vickery**, TC Resident and civic leader, Board member of FLOW
- **Harry Burkholder**, Co-chair and CEO, Land Information Access Association (DDA Board)
- **Christine Crissman**, Director, Watershed Center, Grand Traverse Bay
- **Frank Dituri**, Director of Public Services, City of Traverse City
- **Elise Crafts**, TC resident and community development consultant
- **Brett Fessell**, Fisheries Biologist, Grand Traverse Band of Ottawa Indians.
- **Rick Korndorfer**, City Property Owner and Resident
- **Jean Derenzy**, Traverse City DDA CEO
- **Russ Soyring**, Traverse City's Planner for 33 years

© 2019 Boardman & Co. Inc. All rights reserved.

PERSPECTIVES

We've asked several Leadership team members to offer a few words about their values and perspectives involving the Lower Boardman and this project.

First, **Mike Vickery** will say a few words about how he values the River.

Next, **Brett Fessell**, will discuss how we can preserve the Lower River's cultural and historical values and educate ourselves on the way.

Jennifer Jay, will engage you with her thoughts on the significance of community engagement in the planning process.

Harry Burkholder, will outline the possibilities of capturing ideas and converting them into land planning policies to protect the long-term health of the River corridor.

© 2019 Boardman & Co. Inc. All rights reserved.

VALUES

MIKE VICKERY

© 2019 Boardman & Co. Inc. All rights reserved.

PRESERVING CULTURE AND HISTORY

BRETT FERRELL

© 2019 by author. All rights reserved. Use this form.

ENGAGEMENT AND COLLABORATION

JENNIFER JAY

© 2019 by author. All rights reserved. Use this form.



ENSURING THE LONG-TERM HEALTH OF THE RIVER

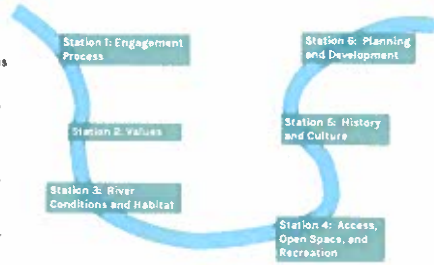
HARRY BUNK HOLDER

© 2019 by author. All rights reserved. Use this form.

LET'S BEGIN

HARRY INTRODUCES STATIONS

- To organize and stimulate conversations, we have six stations. You are free to go to as many as you'd like in the next hour.
- We have sticky notes and plans at each station for you to write on and provide us with your ideas.
- We also have forms prepared that we hope you'll complete before you leave to provide your name, contact information and anything you like about how you'd like to stay involved.
- We also have a survey  paper tonight  or on line.



STATION 1: ENGAGEMENT

JENNIFER JAY, COLLEEN PAVEGLIO

- How do we fully engage the community in the process?
 1. Who needs to be involved?
 2. How can they become involved?
 3. How can we reach out?
 4. How can we motivate them to be involved?
 5. What forums, meetings, places, events, etc should we participate?
 6. How do we do this in a way to create a unifying plan?

STATION 2: VALUES

MIKE VICKERY, JEAN DERENZY

- How you value the Lower Boardman River?
 1. Places?
 2. Uses?
 3. "Water"?
 4. Nature?
 5. History?
 6. Traditions?
 7. Family?

STATION 3: RIVER CONDITIONS AND HABITAT
 CHRISTINE CRISMAN AND FRANK DIFURI

- What about the ecological river conditions and habitat should be preserved? Changed?

1. What do these words encompass?
2. What do you know about the river environment?
3. What would you like to know more about?
4. What should be preserved and protected?
5. What should be modified or improved?
6. What would improve the health of the river?

STATION 4: ACCESS, OPEN SPACE, AND RECREATION
 HARRY BURKHOLDER AND DENI SCRUGATO

- What are your ideas on improving access, open space and recreation?

1. How do you access and use the River today?
2. How is or should the river be used for access, open space and recreation?
3. How can existing access be improved?
4. Should new/additional access be developed? For what?
5. Do you feel existing access accommodates people with special needs?
6. Are there forms of recreation that concern you? Why? What might be done?

STATION 5: HISTORY AND CULTURE
 BRETT FESSEL, RICK KURNOFFER

- How do we protect, educate and celebrate the culture and history of the Lower Boardman?

1. What do we know and not know about history, culture and the Lower Boardman?
2. What should be done to protect, preserve or reclaim history and culture?
3. What can be done to celebrate history and culture?
4. How should we inform and educate people about the history and culture of the Lower Boardman?
5. How does an understanding of the history and culture of the River increase stewardship?

STATION 6: PLANNING AND DEVELOPMENT

ELISE CRAFTS AND RUSS SOYRYNG

- What are your ideas on how policy, plans, zoning and more can provide a long-term foundation to protection, use and develop our Lower River?
 1. What is our philosophy about the River that should be carried out in things like planning and zoning and development standards?
 2. What uses or developments need new or different controls?
 3. What kind of uses and developments should be encouraged?
 4. Are there existing conditions that conflict with our River philosophy and values that might be corrected or modified?

© 2019 by Elise Crafts and Russ Soyryng. All rights reserved. On the River.

BEFORE YOU LEAVE

1. Please leave your contact information with us at the registration table. Complete the survey, either here or online.
2. Check out our web site and watch for information about opportunities for input and participation and progress.
3. That process, with your input, will unfold into a vision for the lower River- goals, actions, steps, roles and a schedule for implementation.
4. Stay active with this process, help us involve others and join us in realizing the implementation of a plan.
5. Enjoy the conversations at the Input Stations!
6. Thank you!!

© 2019 by Elise Crafts and Russ Soyryng. All rights reserved. On the River.

PRESENTATION HOUSEKEEPING

- Who is Bringing What: the DDA

Index cards, flip charts/boards and pens, markers, pencils for individuals to write ideas/input and provide, and flip charts to record input at stations -- Smith Group
 Figure out/bring tables, tent CD, name tags, power cords DDA
 Russ Soyryng - make arrangements with Russ to show slides as revolving power point.
WHAT ARE THE CONDITIONS OF THE CONCRETE WALL, WHAT ABOUT THE BRIDGES.
WE NEED TO IDENTIFY - KNOWN AND UNKNOWN :

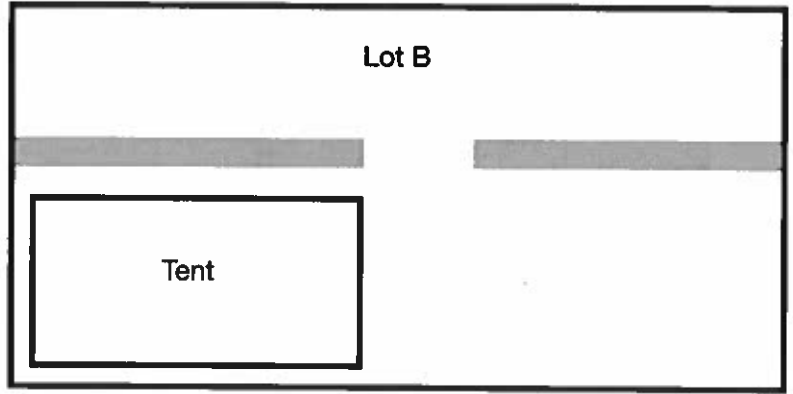
© 2019 by Elise Crafts and Russ Soyryng. All rights reserved. On the River.

PRESENTATION HOUSEKEEPING

• Who is Bringing What:
SmithGroup

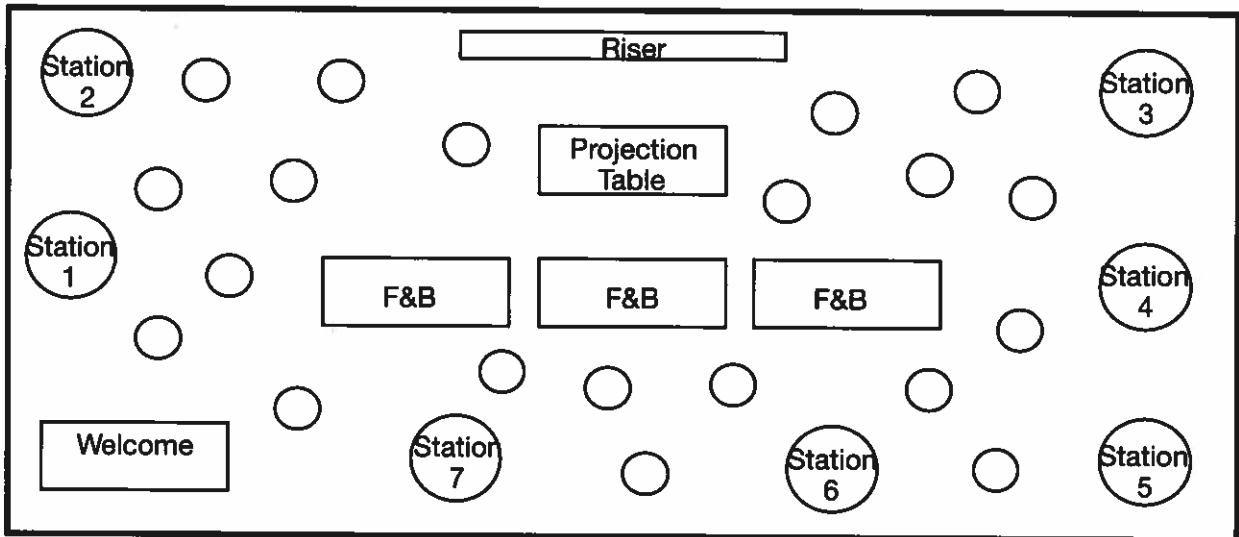
1. Display photos of other community waterfronts. Comparable in population and/or features to TC. Photos showing before and after would be ideal. Photos could show anything from access and uses to natural environment and revegetation improvements.
2. Copies of the paper survey.
3. Summary of other TC Boardman Planning Initiatives. Photos of particularly interesting, relevant developments. A concise written summary of the potentially beneficial elements of each planning initiative to this project.
4. Mounted, large maps of the Lower Boardman for each of the six input stations as well as B 1/2 x 11 one page maps to hand out.
5. Mounted names of the input stations: Engagement, Values, Conditions & Habitat, Access, Open Space, Recreation, History & Culture, Planning & Development.
6. Projector, audio system & recorder and camera.

Grandview Parkway



River

Tent Layout





Lower Boardman River

1. What is your favorite activity related to the Lower Boardman River?

- Walking
- Kayaking/canoeing
- Sitting/picnicking
- Watching wildlife
- Fishing
- Enjoying nature
- Other - Write In

2. Where is your favorite place along the Lower Boardman River?

3. What is your favorite memory of the Lower Boardman River?



4. Share your favorite photo(s) of the Lower Boardman River!

(Upload up to 5 images. Max file size: 10MB.)


Terms of use: By uploading your photo(s) you are giving the DDA permission to use the photo(s) publically on social media, in public engagement materials and as part of the plan document.

Browse...

5. What do you think are the top priorities for improving and protecting the natural environment along the Lower Boardman River?

Examples:

- *Habitat improvements*
- *Stormwater management and water quality*
- *Elimination of non-point source pollution*
- *Shoreline stabilization*
- *Invasive species removal*



6. What do you think are the top priorities to improve the built environment along the Lower Boardman River?

Examples:

- *Be explicit to the commitment to improve, restore and protect the health and integrity of the ecosystem of the lower River*
- *Establish that developments must protect the quality, aesthetics, accessibility and connection between people and the River*
- *Provide for barrier-free/universal access along boardwalks*



7. What is the most important thing to keep in mind as we develop a Unified Plan for the Lower Boardman River?

Examples:

- *That the plan be a reflection of civic engagement*
- *That a process for ongoing civic engagement be preserved*
- *That the plan establishes a clear implementation schedule with responsibilities, timeline and costs*
- *That the plan establishes the values, guidelines and priorities that influence government policies and rules that impact the River*

8. Interested in getting involved in the Plan? Sign up for project updates.

First Name

Last Name

Email Address

[Back](#)

[Submit](#)

50%

Lower Boardman

A CONVERSATION ON THE RIVER

The Traverse City Downtown Development Authority (DDA) in collaboration with a diverse Leadership Team and help from consultant, SmithGroup, is inviting all interests to join in crafting a Unified Plan for the Lower Boardman River.



WHAT IS THE "LOWER BOARDMAN RIVER?"

The Lower Boardman is a 1.6 mile section of the Boardman River in an urbanized area, nestled in Downtown Traverse City. The Lower Boardman encompasses rich history and tradition, aquatic life, bridges, streets, a robust fishery, anglers, a fish ladder, and is a major tributary from where the river flows out of the Boardman Lake to the mouth of the River that empties into the West Grand Traverse Bay.

The Lower Boardman River Unified Plan will include a collective vision for the Lower Boardman River, and the actions, results, and schedule to achieve that vision. It will spell-out how the River can be protected, restored, and preserved and how we can ensure that people of all ages, needs, and abilities can access and enjoy this incredible resource that we share.

WHAT DO YOU THINK?

We value your participation! "What do you think?" will be the question posed to residents, businesses, nonprofits, visitors, and all interests in crafting a unifying plan. We will ask this question in meetings, conversations, and "pop up" discussions.

WE NEED YOU!

Prior planning efforts will be considered in developing this Unified Plan. The DDA has appointed a Leadership Team intentionally reflecting diverse interests; is intent on creating a plan that reflects unity among the various interests; and, importantly, is dedicated to implementing - to realize the vision that is created. This initiative also comes with the understanding that the risk of NOT doing the right things in the right way to protect, preserve, and use our river, is far too great for the well being of our greater community and future generations.

JOIN US FOR THE LAUNCH! PUBLIC ENGAGEMENT KICK-OFF

June 12th
4:30 - 6:30 PM

Farmers Market Lot B

Come with questions, answers, curiosity!

See yourself in the Unified Plan for the Lower Boardman River!

WANT TO LEARN MORE & TAKE THE ONLINE SURVEY?

lowerboardman.downtowntc.com



A UNIFYING PLAN FOR THE LOWER BOARDMAN RIVER

**PUBLIC ENGAGEMENT PLAN
MAY 24, 2019**

This public participation plan is a living document. The following is a record of revisions.

April 29, 2019 Draft

May 9, 2019 Revised

May 16, 2019 Revised

May 24, 2019 Revised

TABLE OF CONTENTS

INTRODUCTION	3	OUTREACH METHODS	8
WHAT IS A CIVIC ENGAGEMENT PLAN?	3	WHO IS ACCOUNTABLE FOR THE CIVIC ENGAGEMENT PROCESS?	9
HOW WE DO THIS TOGETHER	3	ENGAGEMENT STRATEGY	10
WHAT DO YOU THINK?	3	ENGAGEMENT METHODS	10
WHAT IS THE PROJECT?	5	PROJECT SCHEDULE	11
EXISTING PLANS	5		
VISION AND VALUES	6		
WHY IS ENGAGEMENT IMPORTANT?	6		
OUTREACH	8		
TYPES OF INTERESTS	8		

INTRODUCTION

Civic Engagement: *“The process of helping people be active participants in building and strengthening their communities. At its best, civic engagement provides personal fulfillment and builds trust. It is a personal and values-oriented experience.”*

Philanthropy for Active Citizen Engagement A Primer

The Lower Boardman River Leadership Team (LBR Leadership Team), under the direction of the Traverse City Downtown Development Authority (DDA), has prepared a DRAFT civic engagement strategy to complete a definitive, unifying plan for the Lower Boardman River.

WHAT IS A PUBLIC ENGAGEMENT PLAN?

Just as the Lower Boardman River has a personality that takes on many forms and shapes depending upon the season, its flow and location, the unifying plan for the Lower River will reflect differing values, perspectives and uses of the River. What is essential is that this process, much like that of the process to determine the fate of the Boardman River Dams, must include and welcome through civic engagement all of the many interests in the Boardman to develop a plan that is truly unifying and has the backing and consensus to be implemented.

This civic engagement plan outlines how all interests can and will be engaged throughout the process to complete the unifying plan. This engagement plan provides a guide for the project Leadership Team, defining the who, what, when, where, why and how all interests will be engaged during the process. It is a tool for accountability and transparency. It is a tool that is flexible and can be modified to meet needs as they arise.

HOW WE DO THIS TOGETHER

The framework for this civic engagement plan was developed by the LBR Leadership Team with the support of a consultant, the Smith Group, who specializes in downtown and waterfront planning and design. The public and other interests will be asked to provide feedback on the engagement strategy online and at an open house prior to its adoption and a project kick-off meeting in June 2019. By reviewing this DRAFT

plan, all interests will be introduced to the approach and methods for outreach and engagement that are planned and will have the opportunity to contribute their comments, ideas and proposals and adjust the course of civic engagement as conditions evolve. They will be asked to provide feedback and given the opportunity to identify other engagement approaches and their desired level of individual involvement moving forward.

The Leadership Team

Jennifer Jay Co-Chair
Harry Burkholder, Co-Chair
Elise Crafts
Christine Crissman
Jean Derenzy
Frank Dituri
Brett Fessell
Michele Howard
Rick Korndorfer
Deni Scrudato
Russ Soyring
Mike Vickery
Tim Ervin

The DDA and Lower Boardman River Leadership Team are committed to ensuring that this unifying plan is by, for and about all interests to the extent feasible, to create strategies that will ensure successful implementation.

WHAT DO YOU THINK?

We need to know what all interests think about the Lower Boardman River.

- What are your questions about the River and about the planning process itself?
- What do you value about the River?
- What are your concerns about the future of the River?
- What do you think should be done to ensure access and shared enjoyment of the River? What do you think should NOT be done?
- What do you think should be done to protect the natural beauty and integrity of the River? What do you think should NOT be done?
- What role would you like to have in making sure the River is wisely used as a community asset and effectively protected as a natural River?

By asking what people think about the River and its future, our goal is to use every meeting, forum or street corner discussion to listen and keep track of what you and your neighbors say. Your answers to your own questions will be the heartbeat of a community-based unifying plan for the Lower Boardman River and the implementation of that plan. Get ready. You'll be asked!

SIGN UP!

All interested persons are encouraged to join in the project kick-off meeting on June 12, 2019 at 4:30pm to 6:00pm at Parking Lot B on the Boardman River (commonly referred to as the Farmer's Market lot) to

provide feedback on the civic engagement strategy and sign-up to be part of the process.

THE PROCESS WILL EVOLVE

We know the planning process and the plan itself will evolve. The LBR Leadership Teams' goal at every event will be to stimulate ideas and creative thinking about the Lower Boardman and to provide continuing opportunities for everyone to provide feedback about ideas and about the plan and about the River as those things unfold. The Team's intention is that community members promote public meeting dates, encourage access and use of the project website, and share information with other community members. .

The LBR Leadership Team will follow-up after engagement events with an evaluation to identify adjustments that should be made to the engagement strategy, information that needs to be added to the website or additional interests that need to be engaged.

Significant revisions to the engagement strategy will be reported to engaged interests, including use of our web site

www.dda.downtowntc.com/projects/lower-boardman-river-unified-plan/

WHAT IS THE PROJECT?

The Traverse City DDA established the LBR Leadership Team as an ad hoc group with diverse interests to encourage and foster development of a Unified Plan that protects, restores, and preserves access and wise use of the 1.6 miles of the Boardman River that is located downtown. This includes identifying policies, facilities, amenities, programs, and other considerations that should be implemented to encourage balanced/wise/sustainable/reasonable use and enjoyment of this natural resource in Downtown Traverse City.



This plan is to be developed with the engagement of all interests to take advantage of expertise and input. Just as the plan may identify priorities for recreational, educational and interpretive initiatives, so should it identify projects involving land/water management policies and projects to address stormwater management and control, habitat protection and enhancement.

The Unified Plan will include our collective vision for the lower Boardman, the desired outcomes and the policy recommendations, guidelines and priority projects to attain the vision and outcomes.

EXISTING PLANS

For over ten years, Traverse City has been part of a precedent setting regional initiative that has garnered national and international attention to restore the Boardman River, including the removal or modification of four dams on the river. The fruits of this initiative will all come to bear in the downtown vicinity.

There have been several interconnected initiatives designed and employed to develop concepts for use and protection of the river and watershed as it unites through Traverse City, including:

- "Your Bay, Your Say" (2007)
- "Boardman River Plan - A Comprehensive Vision for the Future of Traverse City's River" University of Michigan Student Project, 2013 (approved in concept by DDA Board, Approval by Planning Commission as a general guide, but not approved by the City Commission)
- Boardman Water Trail Development Plan (October 2016)
- Boardman River Prosperity Plan (2016)

VISION AND VALUES

The following guiding values have been identified by the Leadership Team as a framework for the Unified Plan.

- Reflect the City's commitment to the River as a public resource and asset to be passed to residents and visitors in perpetuity.
- Contain public goals for the River and City, in keeping with the community's visions about what the River is and can become as a centerpiece for downtown identity and ethos.
- Use the natural and cultural values of the River as a guide for decisions about the commercial, economic or utilitarian values to be leveraged for the public good.
- Be explicit to the commitment to improve, restore and protect the health and integrity of the Riparian ecosystem of the lower River.
- Provide that the recommended initiatives contained in the Plan will account for the impact of those initiatives on residents, habitats and the ecological status of the River.
- Serve to foster and sustain partnerships with shared responsibilities among public and private stakeholders who share the value that the Boardman is a "common resource" that connects everyone.
- Identify/prioritize opportunities for multi-modal access to the River.
- Enhance ecological and aesthetic River conditions, take advantage of and integrate iconic structures and identify new sites and structures that serve as destination or centers of programming to attract year-round access.
- Integrate existing river walks and pathways with new connections between sites and destinations that link the River to the city in ways that are physical, visual, aesthetic and psychological.
- Be consistent with best riparian and aquatic science, best water and land management practices and must be harmonious with the River.
- Make nature-based stormwater best management practices (BMP's) a priority.
- Help ensure that new or rehabilitated developments along the River are compatible with the City's renewable energy goals.
- Establish that development sites, destinations and structures must protect the health, aesthetics, accessibility and health of the relationship between the river and residents/visitors.
- Manage invasive vegetation and protect and retain existing native vegetation and add native vegetation where possible.
- Prohibit further hardening of the shorelines that are inconsistent with the Plan.
- Ensure that the natural flow of the River is enhanced and not curtailed or impeded by any element of the Plan.

WHY IS ENGAGEMENT IMPORTANT?

The Lower Boardman River holds immense ecological, recreational, economic, spiritual and cultural values for a wide spectrum of interests and is integral to the well-being and quality of life of downtown Traverse City and the greater community.

Civic engagement and the reflection of these and other values is essential to the development of this Unified Plan. All interests should see themselves and their role in this Plan to the extent possible.

CIVIC ENGAGEMENT GOALS

The following goals provide the framework for the unifying strategy:

- Through engagement, identify the values in the River by all interests.
- Align values and plan goals with the values and goals of engaged interests
- Provide educational and information opportunities during plan development and implementation
- Recognizing the strength of diversity, engage and acknowledge a rich mix of interests to help establish the unifying plan for the Lower Boardman that, because of unity, will be implemented.

steps, we will identify roles and responsibilities to achieve goals, including opportunities for volunteerism.

Our work does not end with the completion of the Plan. The DDA and LBR Leadership Team recognize that a willing and supportive community is critical to the implementation of the Unified Plan. As such, the plan will identify potential opportunities for volunteerism and collaboration with students, schools and other educational interests to promote and encourage learning and understanding throughout the implementation of the project.

PLAN IMPLEMENTATION

Ultimately, this process is about implementing a unifying plan for the Lower Boardman. With the engagement and unity of all interests, we will be in a sound position to achieve implementation and celebrate the results together. In framing the implementation

OUTREACH

The following provides a framework for identifying interests that should be engaged, as well as methods and opportunities for outreach and communicating progress.

TYPES OF INTERESTS

Because of the significance of the project, we will ensure that efforts to engage all interests and gather and respond to the “**What do you think?**” and related questions involve people and entities that are:

- Directly affected by the implementation of the Plan.
- Impacted by the Plan’s goals and recommendations.
- Interested and aware of the project for a variety of reasons.

AFFECTED

interests may include residents, property owners, neighborhood associations, DDA Board members, other local government bodies, the Grand Traverse Band of Ottawa and Chippewa Indians, Businesses within the City, user groups or individuals, conservation organizations and others.

IMPACTED

interests may include utilities, government agencies at all levels, regional bodies and others.

INTERESTED

people and entities that may have a stake in the plan for a variety of reasons.

AWARE

interests that want to keep informed about the Project such as the media, researchers, academic institutions and others.

All interests in the project will be engaged and invited to participate and contribute.

OUTREACH METHODS

The LBR Leadership Team will use a variety of civic engagement approaches throughout the planning process, including:

- Open sessions to as “what do you think” and stimulate free-flowing discussion about the Lower Boardman
- Website
- E-mail distribution
- Press releases
- Social media
- Farmers' Market pop-up
- Public meetings/events
- River Celebration 2019
- Others that may be identified by the Leadership Team and/or engaged parties.

WEBSITE

All information will be made available at:

www.dda.downtowntc.com/projects/lower-boardman-river-unified-plan/

E-MAIL DISTRIBUTION

Interested individuals may sign up to receive e-mails regarding upcoming events, updates and calls for assistance and to volunteer to help.

NEWS RELEASES

News releases will be issued to promote the kick-off meeting in June 2019 as well as future public meetings and the status of the project.

SOCIAL MEDIA

Social media will remain an important outreach tool throughout the process:

Facebook: [@DowntownTCOfficial](https://www.facebook.com/DowntownTCOfficial)

Twitter: [@DowntownTC](https://twitter.com/DowntownTC)

Instagram: [downtown_tc](https://www.instagram.com/downtown_tc)

FARMERS MARKET POP-UP

To meet people where they are, volunteers will "Pop Up," reaching out to the community at the Downtown Farmers Market and other public venues beginning in May 2019.

PUBLIC MEETINGS/EVENTS

The LBR Leadership Team will use public meetings (DDA, City Planning Commission and City Commission) to invite free flowing discussions, to update the community and advertise upcoming engagement events.

RIVER CELEBRATION 2019

The goal of this event is to celebrate the achievement and completion of the watershed restoration project phase while bringing attention to the final efforts downtown.

WHO IS ACCOUNTABLE FOR THE CIVIC ENGAGEMENT PROCESS?

The following groups are responsible for the process:

DDA/ DOWNTOWN DEVELOPMENT AUTHORITY

- Responsible for Overseeing Plan Development
- Approval of Contracts, Grants, Etc.
- Approval of Unified Plan
- Facilitate plan implementation with partners.

LOWER BOARDMAN RIVER LEADERSHIP TEAM

- Responsible for ensuring Civic Engagement is achieved in keeping with goals
- Developing the recommended Unified Plan with the Consultant for action by the DDA Board

CONSULTANT: SMITHGROUP (HIRED AS THE CONSULTANT TEAM)

- Support implementation of the civic engagement plan
- Organize and help lead kick-off meeting
- Draft Unified Plan

ENGAGEMENT STRATEGY

A successful process to develop and implement a plan for the Lower Boardman River requires civic engagement strategies that enable access to the process by the many and diverse interests that should be involved. The LBR Leadership Team is committed to an inclusive and meaningful process. Ideas and recommendations for improving and enriching the process are invited!

ENGAGEMENT METHODS

The following engagement strategies will be used:

- Public meetings
- Launch meeting
- Online story map
- Online survey
- Focus group meetings
- Pop-up workshops
- Public townhall

OPEN MEETINGS

Sound boring? We hope not. The goal is the development of a Unified Plan for the Lower Boardman River. Open, well publicized meetings are a necessity and will provide opportunities for everything from informal discussions to special presentations. We want to emphasize two-way discussions so that everyone shares in crafting this plan. From large to small groups, we want the drumbeat to be about encouraging and inviting ideas and observations, listening and exploring common ground.

LAUNCH MEETING

A launch meeting is planned for June 12, 2019 at 4:30pm to 6:00pm at Parking Lot B on the Boardman River (commonly referred to as the Farmer's Market lot). By foot, kayak, canoe, bike or car, we want everyone to join us downstream for this first meeting. This interactive discussion will invite all interests to talk about the engagement process, the desired outcome and goals and how we will best work together.

What do you think? We'll talk about what matters to interests that join us: values; river conditions; history; culture; the good, bad and ugly and much more. But this will just be the beginning of an initiative that we will celebrate as it is developed and implemented.

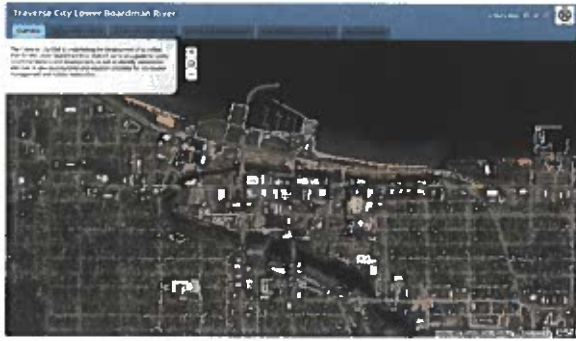
WEBSITE AND ONLINE STORY MAP

The website for this initiative is www.dda.downtowntc.com/projects/lower-boardman-river-unified-plan/.

It will include information of value to all interests, including:

- Names and contact information for the Leadership Team
- A list of project partners and their roles
- Meeting and event topics, dates, times and places
- A blog for observations and real-time discussions
- A running journal that includes what's being discussed and what everyone is thinking
- A running list of potential implementation projects
- Information, research, literature, citations and even a limerick or two that people tell us are important to them
- The draft plan when completed along with the plan adopted by the DDA Board –a game plan for implementation.

Check out the Story Map! Esri Story Maps provides an immersive experience and unique online storytelling platform built for discovery. We invite you to take our Story Map for a spin and learn more about the assets, opportunities and challenges of the Lower Boardman River past, present and future through scrolling images, text and interactive maps.



ONLINE SURVEY

Surveys will be used to engage interests in a variety of ways once the project is underway and we have a better understanding of the questions to ask about the initiative. We will involve project participants in helping us define the purpose and uses of surveys that will be developed and administered through the Leadership Team by DDA staff.

We want to know more about your experience with the Lower Boardman

- What is your favorite activity related to the Lower Boardman River?
- Where is your favorite place along the Lower Boardman River?
- What is your favorite memory of the Lower Boardman River?
- Share your favorite photo of the Lower Boardman River!

Visit the website to take the survey!

FOCUS GROUP MEETINGS

The LBR Leadership Team will meet with focus groups to dive deeper into the opportunities and challenges of the river corridor. While additional themes may be added, the following provide a framework for the development of these focus groups:

- History and Culture
- Access and Open Space
- Zoning and Development
- River Condition and Habitat
- Recreation
- Philanthropy
- Fisheries
- Neighborhoods and residents

POP-UP WORKSHOPS

Pop-up workshops function as an outreach and an engagement method. They will be used to ask “**What**

do You Think?” as well as to provide general information and progress reports about the initiative.

Pop-ups are currently planned for the Downtown Farmers Market as well as other events sponsored by organizations like the DDA, Merchants Association, City of Traverse City and others. Pop-up workshops are designed to meet stakeholders where they are and create opportunity for simple, quick engagement. The Leadership Team invited recommendations on other opportunities for workshops.

PUBLIC TOWNHALL

Towards the end of the planning process, the Leadership Team will hold 1-3 townhall sessions to present the plan and implementation strategy and invite added input and participation.

PROJECT SCHEDULE

A DRAFT project schedule is provided below. Specific dates, times and locations of engagement events will be provided on the project website and advertised through the identified outreach methods.

MAR	LBR Leadership Team kick-off
APR	DDA/PC/CC meetings
MAY	Website launch + outreach to the community
JUNE	Public project launch meeting Wednesday, June 12 at 4:30 PM
JULY	Public engagement efforts (TBD)
AUG	
SEPT	Public townhall + DDA/PC/CC meetings